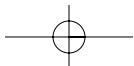
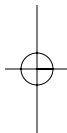
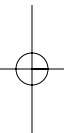


SELECT
BIBLIOGRAPHY



SELECT BIBLIOGRAPHY

Chapters 1: The Emperor's Grand Plan and 2: A Thunderbolt Strikes

- Abru, Hafiz (trs. K.M. Maitra), *A Persian Embassy to China*. Lahore, 1934.
- Battuta, Ibn (trs. S. Lee), *The Travels of Ibn Battuta*. 1829.
- Bonavia, J., *Collins Illustrated Guide to The Silk Road*. The Guide Book Co. Ltd, Hong Kong, 1988.
- Boulnois, L. (trs. D. Chamberlin), *The Silk Road*. Allen & Unwin, 1966.
- Braudel, F. (trs. R. Mayne), *A History of Civilizations*. Penguin, 1994.
- Chaudhuri, K.N., 'A Note on Ibn Taghri Birdi's description of Chinese Ships in Aden and Jeddah'. *Journal of the Royal Asiatic Society*, no. 1, 1989, 112.
- *Trade and Civilisation in the Indian Ocean*. Cambridge University Press, 1985.
- Dreyer, E.L., *Early Ming China: A Political History 1355–1435*. California, Stanford University Press, 1982.
- Dunn, R.E., *The Adventures of Ibn Battuta a Muslim Traveller of the 14th Century*. Croom Helm, 1986.
- Duyvendak, J.J.L., *China's Discovery of Africa*. London, Probsthain, 1949.
- *Ma Huan Re-examined*. Amsterdam, 1933.
- 'Sailing Directions of Chinese Voyages'. *T'oung Pao*, vol. XXXIV, Leiden, 1939.
- 'The True Dates of the Chinese Maritime Expeditions in the Early 15th Century'. *T'oung Pao*, vol. XXXIV, Leiden, 1939.
- Ebrey, P.B., *The Cambridge Illustrated History of China*. Cambridge University Press, 1996.
- Fairbank, J.K., *China and Central Asia, 1368–1884*. The Fairbank Press.
- Fei Xin (trs. J.V.G. Mills), *Marvellous Visions from the Star Raft*. Wiesbaden, 1996.
- Fitzgerald, C.P., *A Chinese Discovery of Australia*. Australia Writes, 1953.
- Gibb, H.A.R., *The Travels of Ibn Battuta*. Hakluyt Society, 1994.
- Groslier, B.P., *Art of the World: Indochina*. Methuen, 1967.
- Hucker, C.O., 'Governmental Organisation of the Ming Dynasty'. *Harvard Journal of Asiatic Studies*, 1958.
- Kirkup, J.F., *Streets of Asia*. J.M. Dent and Sons Ltd, 1969.
- *Tropic Temper*. Collins, 1963.
- Levathes, L., *When China Ruled the Seas*. Simon & Schuster, 1994.
- Ma Huan (trs. J.V.G. Mills), *The Overall Survey of the Ocean Shores*. Cambridge University Press (for Hakluyt Society), 1970.
- Mayers, W.F., 'Chinese Explorations in the Indian Ocean during the Fifteenth Century'. *Chi. Rev.* III 1875, IV 1875–6.
- Merson, J., *Roads to Xanadu*. Weidenfeld & Nicolson, 1989.
- Michaelson, C., *Gilded Dragons: Buried Treasures from China's Golden Ages*. British Museum Press, 1999.
- Mills, J.V.G., 'Notes on Early Chinese Voyages'. *Journal of the Royal Asiatic Society*, April 1951.
- Morgan, D., *The Mongols*. Oxford, Blackwell, 1986.
- Mote, F.W., *Imperial China 900–1800*. Cambridge, Massachusetts, 1999.
- and Twitchett, D., *The Cambridge History of China* (vol. 7, 1368–1644). Cambridge University Press, 1988.
- Mulder, W.Z., 'The Wu Pei Chi Charts'. *T'oung Pao*, vol. XXXVI, 1944.
- Needham, J., *Science and Civilisation in China*, vols 2, 4 & 5. Cambridge University Press, 1954.

SELECT BIBLIOGRAPHY

- Polo, Marco (trs. R. Latham), *The Travels of Marco Polo*. Penguin, 1958.
- Ptak, R., 'China and Calicut in the Early Ming Period: Envoys and Tribute Embassies'. *Journal of the Royal Asiatic Society*, no. 1, 1989, 81–111.
- Rossabi, M., 'Chen Cheng: Diary of Travelling in the Western Regions'. *Ming Studies* 17, Fall 1983, 49–59.
- 'Cheng Ho and Timur – Any Relation?'. *Oriens Extremis* 20, 1973.
- *Ming China and Inner Asia*. New York, Pica Press, 1975.
- 'Ming China and Turfan 1406–1517'. *Central Asian Journal* 16, 1972.
- 'The Tea and Horse Trade with Inner Asia during the Ming'. *Journal of Asian History* 4, 1970, 136–168.
- 'Two Ming Envoys to Central Asia'. *T'oung Pao* 62:1–3, 1–34, 1976.
- Seckel, D. (trs. A.E. Keep), *The Art of Buddhism*. Methuen, 1964.
- Sivin, N. et al. (eds), *The Contemporary Atlas of China*. Weidenfeld & Nicolson, 1988.
- Soullière, E., *Palace Women in the Ming Dynasty*. Princeton University doctoral thesis, 1987.
- Sun, Guanji, 'Zheng He's Expeditions to the Western Ocean'. *Journal of Navigation* 45, 1992.
- Sykes, P., *The Quest for Cathay*. A & C Black, 1936.
- Taghri-Birdi, Y.I. (trs. W. Popper), *History of Egypt 1382–1469*. California, Berkeley, 1954.
- Tien, Ju-kang, 'Zheng He's Voyages and the Distribution of Pepper in China'. *Journal of the Royal Asiatic Society*, no. 2, 1981.
- Van Gulik, R.H., *Sexual Life in Ancient China*. Leiden, 1961.
- Walker, A., *Aurel Stein, Pioneer of the Silk Road*. John Murray, 1995.
- Wheatley, P., *The Golden Khersonese*. Kuala Lumpur, University of Malaya Press, 1961.
- Willets, W., 'The Maritime Adventures of Grand Eunuch Ho'. *Journal of Southeast Asian History* 5, no. 2, 1964.
- Yamamoto, T., 'Chinese Activities in the Indian Ocean before the Coming of the Portuguese'. *Diogenes* 3, 1980.
- Zhang, J.Y., 'Relations between China and the Arabs from Early Times'. *Journal of Oman Studies*, vol. 2, pt 1, 1983.
- Zhou Xun, *Five Thousand Years of Chinese Costumes*. China Books & Periodicals, San Francisco, 1987.

Tamerlane

- Bartold, V.V. (trs. T. Minorsky), *Four Studies on the History of Central Asia*. Leiden, E.J. Brill, 1962.
- Commissariat, M.S., *A History of Gujarat*. Bombay, Longmans, 1938.
- Du Bec-Crespin, J., *The Historie of the Great Emperor Tamerlan*. 1597.
- Gonzales de Clavijo, R. (trs. G. le Strange), *Embassy to the Court of Tamburlane 1403–1406*. New York, Harper & Brothers, 1928.
- Hookham, H., *Tamburlaine the Conqueror*. Hodder & Stoughton, 1962.
- Knobloch, E., *Beyond the Oxus*. Benn, 1972.
- Lamb, H.A., *Tamerlane, the Earth Shaker*. New York, 1928.
- Majumdar, R.C. (gen. ed.), *History and Culture of the Indian People* (11 vols). George Allen & Unwin, 1951–71.

SELECT BIBLIOGRAPHY

- Mainz, B.F., *The Rise and Fall of Tamerlane*. Cambridge University Press, 1989.
 Marlowe, C. (ed. J.S. Cunningham), *Tamburlaine the Great*. Manchester University Press, 1981.
 Tamerlane (trs. H.M. Eliot, ed. H.M. Dowson), *Tuzakı-I Timuri* (autobiography). Lahore, 1871.

Chapter 3: The Fleets Set Sail

- Adler, E.N., *Jewish Travellers in the Middle Ages*. Routledge, 1930.
 Akrish, J., *Kol Mebasser*. Constantinople, 1577.
 Al-Harizi, *Sefer Tahkemoni* (Tracks to the East). Warsaw, 1899.
 Arasaratnam, S., *Maritime Trade, Society and European Influence in Southern Asia 1600–1800*. Aldershot, 1995.
 Benjamin of Tudela (trs. M.N. Adler), *The Itinerary of Rabbi Benjamin of Tudela*. 1907.
 Bianquis, T. et al. (eds), *Encyclopaedia of Islam*. Leiden, E.J. Brill, 1999.
 Blair, E.H. and Robertson, J.A., *The Philippine Islands 1493–1803*. Cleveland, 1903–9.
 Bovill, E.W., *Missions to the Niger*. Cambridge, 1964.
 Bretschneider, E., *History of European Botanical Discoveries in China*. 1898.
 ——— *Notes of Chinese Botany from Native and Western Sources*. Shanghai, 1882.
 Burton, R.F., *First Footsteps in East Africa*. Longmans, 1856.
 ——— *Works*, Vols 1 & 2: *Personal Narrative of a Pilgrimage to Al Madinah and Meccah*.
 Tylston and Edwards, 1893.
 Caillié, R.A., *Journal d'un Voyage à Temboctou*. Paris, 1830.
 Chardin, J., *Sir John Chardin's Travels in Persia*. Argonaut Press, 1927.
 Cooley, W.D., *The Negroland of the Arabs Examined and Explained*. J. Arrowsmith, 1841.
 Cowell, E.B. et al., *Buddhist Mahayana Texts*. Oxford, 1894.
 Crawford, J., *A Descriptive Dictionary of the Indian Islands and Adjacent Countries*.
 Bradbury and Evans, 1856.
 Das Gupta, A., *Merchants of Maritime India 1500–1800*. Aldershot, Variorum, 1994.
 Doughty, C.M., *Travels in Arabia Deserta*. Cambridge, 1888.
 Dunn, R.E., *The Adventures of Ibn Battuta a Muslim traveller of the 14th century*. Croom
 Helm, 1986.
 Eisenstein, J.D., *Ozar Massaoth* (Treasure of Travel): *Jewish Travellers 1165 to 1839*. New
 York, 1926.
 Enthoven, R.E., *The Tribes and Castes of Bombay*. Bombay, 1920.
 Faria e Sousa, M., *The Portuguese Asia: or The History of the Discovery and Conquest of India
 by the Portuguese*. C. Brome, 1695.
 Fatimi, S.Q., *Islam Comes to Malaysia*. Singapore, 1963.
 Forbes, A.D.W., 'The Mosque in the Maldives Islands'. *Archipel* XXIII, 1981.
 Franke, H. and Hok-lam Chan, *Studies on the Jurchens and the Chin Dynasty*. Variorum, 1997.
 Gamble, J.S., *A Manual of Indian Timbers*. Calcutta, 1881.
 Gonzales De Mendoza, J. (trs. J. Parke), *The Historie of the Great and Mightie Kingdome of
 China*. 1588.
 Haurani, G.F., *Arab Seafaring in the Indian Ocean in Ancient and Early Medieval Times*.
 Princeton, 1951.
 Hegel, G.W.F. (trs. J. Sibree), *The Philosophy of History*. New York, 1900.
 Hiern, W.P., *A Monograph on Ebenaceae*. Cambridge, 1873.

SELECT BIBLIOGRAPHY

- Hill, A.H., 'The Coming of Islam to North Sumatra'. *Journal of Southeast Asian History* 4, no. 1, March 1963, 6–21.
- Hiskett, M., *The Development of Islam in West Africa*. Longman, 1984.
- Hunwick, J.O., 'The Mid-Fourteenth Century Capital of Mali'. *Journal of African History*, 14, 1973, 195ff.
- Langlois, J.D. (ed.), *China under Mongol Rule*. Princeton, 1981.
- Lee, S., *The Travels of Ibn Battuta 1325–1354*. 1829.
- Levtzion, N., *Ancient Ghana and Mali*. Methuen, 1973.
- Loewy, A. (ed.), *Publications of the Society of Hebrew Literature. Miscellany of Hebrew Literature*. 1872–7.
- Mahan, A.T., *The Influence of Sea Power upon History 1660–1783*. New York, 1957.
- Mahesvari, P. and Singh, U., *Dictionary of Economic Plants in India*. New Delhi, 1965.
- Maimonides, M. (trs. S. Pires), *The Guide of the Perplexed*. 1974.
- Majumdar, R.C. (gen. ed.), *History and Culture of the Indian People*, vol. VI: *The Delhi Sultanate*. Bombay, 1960.
- Merrill, E.D., 'An Enumeration of Hainan Plants'. *Lingnan Sci*, J.5:1–186.
- Norris, H.T., *The Tuaregs*. Warminster, 1975.
- Pelliot, P. 'Les Grands Voyages Maritimes Chinois au Début du XV Siècle'. *T'oung Pao*, vol. XXX, 237–452.
- *Notes on Marco Polo*. Paris, 1959–73.
- Piccus, R., *Wood from the Scholar's Table: Chinese Hardwood Carvings and Scholar's Articles*. Hong Kong, 1984.
- Pires, T. (trs. A. Cortesão), *The Suma Oriental of Tome Pires*. 1944.
- Polo, Marco (trs. H. Yule), *The Book of Ser Marco Polo*. 1871.
- Pyrard, F. (trs. A. Gray), *The Voyages of François Pyrard of Laval*. Paris, 1998.
- Rabbi Jacob Ben Nathaniel, Ha Cohen, *Journey to the East*. Cambridge University Library (unpublished).
- Rabbi Petachia of Ratisbon, *Sibbut* (Circular Voyage). Prague, 1595.
- Ray, H., *Trade and Diplomacy in India–China Relations: A Study of Bengal during the Fifteenth Century*. New Delhi, Radiant, 1993.
- Read, B.E., *Chinese Medicinal Plants*. Peiping, 1936.
- Rockhill, W.W., 'Notes on the Relations and Trade of China with the Eastern Archipelago and the Coasts of the Indian Ocean during the Fourteenth Century'. *T'oung Pao*, XIV, 1913; XV, 1914; XVI, 1915.
- Rodd, F.J.R., *People of the Veil*. Anthropological Publications, 1926.
- Schafer, E., 'Rosewood, Dragons Blood and Lac'. *Journal of the American Oriental Society* 77, 1975.
- Segal, J.B., *A History of the Jews of Cochín*. Vallentine Mitchell, 1993.
- Sinor, D., *Studies in Medieval Inner Asia*. Aldershot, Ashgate, 1997.
- Smith, G.R. and Porter, V., 'The Rasulids in Dhofar in the VIIth–VIIIth/XIIIth–XIVth Centuries'. *Journal of the Royal Asiatic Society*, no. 1, 1988, pp. 26–44.
- Souza, G.B., *The Survival of Empire: Portuguese Trade and Society in China and the South China Sea 1630–1754*. Cambridge University Press, 1986.
- Tibbetts, G.R., *A Study of the Arabic Texts Containing Material in South East Asia*. Brill, 1979.
- Wang, G., *A Study of the Early History of Chinese Trade in the South China Sea*. Kuala Lumpur, 1958.

SELECT BIBLIOGRAPHY

- Wheatley, P., *The Golden Khersonese*. Kuala Lumpur, 1961.
 Williams, L., *Forests of Southeast Asia, Puerto Rico and Texas*. 1967.
 Yule, H., *Cathay and the Way Thither*. Hakluyt Society, 1866.

Chapter 4: Rounding the Cape

- Aldridge, J., *Cairo*. Macmillan, 1970.
 Al-Makrizi, Ahmad (trs. E. Brochet), *History of Egypt*. Paris, 1908.
 Anon., *Cambridge History of Africa*. Cambridge University Press, 1975–86.
 Anon., *Cambridge History of India*. Cambridge University Press, 1922–64.
 Arabshah, I. (trs. J.H. Sanders), *Tamerlane*. 1936.
 Atiyah, E., *The Arabs*. Pelican, 1955.
 Bahn, P.G., *Lost Cities*. Weidenfeld & Nicolson, 1997.
 Barthold, V.V. (trs. T. Minorsky), *Turkestan Down to the Mongol Invasion*. Luzac & Co., 1968.
 ——— (trs. V. & T. Minorsky), *Ulugh Begh (Four Studies on the History of Central Asia)*.
 Leiden, E.J. Brill, 1962.
 Bianquis, T. et al. (eds), *Encyclopaedia of Islam*. Leiden, E.J. Brill, 1999.
 Bovill, E.W., *The Golden Trade of the Moors*. Oxford University Press, 1958.
 Boyle, J.A. (ed.), *The Cambridge History of Iran* Vol. 5. Cambridge University Press, 1968.
 Bracciolini, P. (trs. P.W.G. Gordan), *Two Renaissance Book Hunters*. Columbia University
 Press, 1974.
 Braudel, F. (trs. S. Reynolds), *The Mediterranean and the Mediterranean World in the Age of
 Philip II*. 1992.
 Carpini, G. de P., *The Story of the Mongols – Whom We Call the Tartars*. Branden Books,
 Boston, 1996.
 Chang, K.S., 'Africa and the Indian Ocean in Chinese Maps of the 14th and 15th
 Centuries'. *Imago Mundi* 24, 21–30.
 Chaudhuri, K.N., *Trade and Civilisation in the Indian Ocean*. Cambridge University Press, 1985.
 Cleaves, F.W., *The Secret History of the Mongols*. Harvard University Press, 1982.
 Coedes, G. (trs. S.B. Lowing), *The Indianised States of South East Asia*. Honolulu, 1968.
 Commissariat, M.S., *A History of Gujarat*. Bombay, Longmans, 1938.
 Connah, G., *African Civilisations*. Cambridge University Press, 1987.
 Coomaraswamy, A.K., *History of Indian and Indonesian Art*. E. Goldston, 1927.
 Cowan, J., *A Mapmaker's Dream: The Meditations of Fra Mauro*. Vintage, 1997.
 Davidson, B., *A History of West Africa 1000–1800*. Longman, 1977.
 Fernandez-Armesto, F. (ed.), *The Times Atlas of World Exploration*. Times Books, 1991.
 Fischel, W.J., 'The Spice Trade in Mamluk Egypt'. *Journal of Economic and Social History
 of the Orient* 1, 1958, 157–74.
 Fuchs, W., *The Mongol Atlas of China*. Peking, 1946.
 ——— 'Was South Africa already known in the 13th century?' *Imago Mundi* 10, 50.
 Gibbon, E., *The Decline and Fall of the Roman Empire*. 1910.
 Gillon, W., *A Short History of African Art*. Penguin, 1986.
 Gonzales de Clavijo, R. (trs. G. le Strange), *Embassy to the Court of Tamburlane
 1403–1406*. Harper & Brothers, New York, 1928.
 Hall, R., *Empires of the Monsoon*. HarperCollins, 1996.

SELECT BIBLIOGRAPHY

- Hallade, M.M. (trs. D. Imber), *The Gandhara Style*. Thames & Hudson, 1968.
- Harley, J.B. and Woodward, D., *The History of Cartography*, Vol. 2. University of Chicago Press, 1992–4.
- Hitti, P.K., *A History of the Arabs*. London, Macmillan, 1956.
- Holt, P.M., Lambton, A.K.S. and Lewis, B. (eds), *The Cambridge History of Islam*. Cambridge University Press, 1970.
- Hourani, A., *A History of the Arab Peoples*. Faber, 1991.
- Hourani, G.F., 'Direct Sailing Between the Persian Gulf and China in Pre-Islamic Times'. *Journal of the Royal Asiatic Society*, 1947, 157–60.
- Kamal, Prince Youssuf, *Monumenta Cartographica*, p. 1,410 (Fra Mauro's Planisphere).
- Keay, J., *India: A History*. HarperCollins, 2000.
- Keohane, A., *The Berbers of Morocco*. Hamish Hamilton, 1991.
- Khaldun, I., *An Arab Philosophy of History*. London, 1950.
- Lamb, H.A., *Genghis Khan: The Emperor of All Men*. New York, R.M. McBride, 1928.
- Lane, E.W., *Arabian Society in the Middle Ages*. New York, Barnes and Noble, 1883.
- Lane-Poole, S., *A History of Egypt in the Middle Ages*. Karachi, 1977.
- Ledyard, G., 'The Kangnido: A Korean World Map (1402)', in Levenson, Jay A. (ed.), *Circa 1492: Art in the Age of Exploration*. New Haven, 1991.
- Lee, S., *The Travels of Ibn Battuta 1325–1354*. 1829.
- Lewis, A., 'Maritime Skills in the Indian Ocean 1368–1500'. *Journal of Economic and Social History of the Orient* 16, 1973.
- Lewis, B., *The Arabs in History*. Oxford University Press, 1993.
- Lobban, R., *Historical Dictionary of the Republic of Cape Verde*. Scarecrow, 1988.
- Lyster, W., *The Citadel of Cairo*. Palm Press, Cairo, 1993.
- Ma Huan (trs. J.V.G. Mills), *The Overall Survey of the Ocean Shores*. Cambridge University Press (for Hakluyt Society), 1970.
- Majumdar, R.C. (gen. ed.), *History and Culture of the Indian People* (11 vols). George Allen & Unwin, 1951–71.
- Mansfield, P., *The Arabs*. Allen Lane, 1976.
- Marshall, R., *Storm from the East*. BBC Books, 1993.
- Morris, J., Wood, G. and Wright, D., *Persia*. Thames & Hudson, 1969.
- Needham, J., *Science and Civilisation in China*, vol. 3. Cambridge University Press, 1959.
- Oliver, R. and Atmore, A., *The African Middle Ages*. Cambridge University Press, 1981.
- Oliver, R.A. and Mathew, G., *A History of East Africa*. Oxford University Press, 1963–76.
- Parker, G., *The Times Atlas of World History*. Times Books, 1997.
- Raychaudhuri, T. (ed.), *Cambridge Economic History of India*, Vol. 1. Cambridge University Press, 1982.
- Rosser, W.H., *North Atlantic Directory*. 1869.
- and Imray, J.F., *South Atlantic Directory*. 1870.
- Seckel, D. (trs. A. Keep), *The Art of Buddhism*. New York, Crown, 1964.
- Switzer, G., *Diamonds in Pictures*. Oak Tree Press, 1967.
- Taghri-Birdi, Y.I., *An Nujum, Az-Zahira, Fi Muluk Misr Wal-Kahira*. Berkeley, 1909.
- Tibbetts, G.R., *Arab Navigation in the Indian Ocean Before the Coming of the Portuguese*. 1971.
- 'Early Muslim Traders in SE Africa'. *Journal of the Malaysian Branch of the Royal Asiatic Society*, XXX, 1957.
- Varthema, L. (trs. J.W. Jones), *The Travels of L. de Varthema*. London, 1863.

SELECT BIBLIOGRAPHY

- Vernadsky, G., *The Mongols and Russia*. Moscow, 1997.
- Waley, A.D., *Secret History of the Mongols*. Allen & Unwin, 1963.
- Willett, F., *African Art*. Thames & Hudson, 1971.
- Williams, J., *Money – A History*. British Museum Press, 1997.
- Wright, J., 'Sijilmasa, a Saharan Entrepot'. *Journal of the Society for Moroccan Studies*, 1991.
- Zhang, J.Y., 'Relations between China and the Arabs from Early Times'. *Journal of Oman Studies*, vol. 2, pt 1, 1983.

West Africa

- Axelson, E., *Congo to Cape: Early Portuguese Explorers*. Faber, 1973.
- Bentley, W.H., *Pioneering on the Congo*. New York, Fleming H. Revell, 1900.
- Burton, R.F., *Two Trips to Gorilla Land and the Cataracts of the Congo*. 1876.
- Crone, G.R., *The Voyages of Cadamosto and Other Documents on Western Africa in the Second Half of the Fifteenth Century*. Hakluyt Society, 1937.
- Forbath, P., *The River Congo*. Secker & Warburg, 1978.
- Lopez, D., *History of the Kingdom of the Congo and Surrounding Countries*. 1591.
- Mauny, R., *Les Navigations Mediaevales sur les Côtes Sahariennes Anterieures à la Découverte Portugaéis [sic] (1434)*. Lisbon, 1960.

Chapter 5: The New World

South America

- Bridges, E.L., *Uttermost Part of the Earth: Indians of Tierra del Fuego*. 1948.
- Carvajal, G. de Medina (trs. G. Lee), *The Discovery of the Amazon*. New York, 1934.
- Darwin, C.R., *Journal of Researches into the Geology and Natural History of the Various Countries Visited by the HMS Beagle, 1832–36*. 1839.
- Galvão, A. (trs. R. Hakluyt), *The Discoveries of the World*. New York, 1969.
- Gonzales, A.R., *Arte pre-Columbino de la Argentina*. Buenos Aires, 1997.
- Hapgood, C.H., *Maps of the Ancient Sea Kings*. New York, Chilton Books, 1966.
- Inan, A.A., *Life and Works of the Turkish Admiral Piri Reis. The Oldest Map of America*. Ankara, 1954.
- Miller, A.W., *The Straits of Magellan*. Portsmouth, 1884.
- Musters, G.C., *At Home with the Patagonians*. 1871.
- Parry, J.H., *The Discovery of South America*. Elek, 1979.
- Pigafetta, A. (trs. R.A. Skelton), *Magellan's Voyage*. New Haven, 1969.
- Shipton, E.E., *Land of Tempest: Travels in Patagonia 1958–62*. New York, Dutton, 1963.
- *Tierra del Fuego: The Fatal Lodestone*. C. Knight, 1973.
- Simpson, G.G., *Attending Marvels*. New York, 1934.
- Tschiffely, A.F., *This Way Southward: the Account of a Journey Through Patagonia and Tierra del Fuego*. New York, W.W. Norton, 1940.
- Wiley, G.R., *An Introduction to American Archaeology*, Vol. 2 – *South America*. New Jersey, 1971.

SELECT BIBLIOGRAPHY

In relation to the mylodon

- Bird, J.B., *Travels and Archaeology in South Chile*. Iowa, 1988.
 Chatwin, B., *In Patagonia*. Jonathan Cape, 1977.
 Grays Garay, N., *Fauna of Torres del Paine*. Punta Arenas, 1993.
 Grizmek, B., *Grizmek's Animal Life Encyclopaedia*. New York, 1972–5.
 Moreno, F.P. and Woodward, A.S., *On a Portion of Mammalian Skin, named Neomylodon listai, from a Cavern near Consuelo Cove, Last Hope Inlet, Patagonia*. Zoological Society of London, 1899.
 Owen, R., *Description of the Skeleton of an Extinct Gigantic Sloth, Mylodon robustus*. 1862.

The Piri Reis chart

- Kahane, H. & R. and Tietze, A., *The Lingua Franca in the Levant*. Illinois, 1958.
 Khalili, N.D., *The Empire of the Sultans Ottoman Art*. Topkapi Serai, Istanbul, 1995. (This is not a book, but a collection of maps normally on display in Istanbul which recently formed a touring exhibition entitled 'Empire of the Sultans'.)
 Lunde, P., 'Piri Reis and the Columbian Theory'. *Aramco Magazine*, Jan–Feb 1980.
 McIntosh, G.C., *The Piri Reis Map of 1513*. University of Georgia Press, 2000.
 Ozen, M.E. (ed. N. Refliogu), *Piri Reis and his Charts*. Istanbul, 1994.
 Soucek, S., 'Islamic Charting in the Mediterranean', in *History of Cartography* Vol. 2 (1). Chicago, 1992, 263–87.

Chapters 6: Voyage to Antarctica and Australia and 7: Australia

- Admiralty South Polar charts 1927 and 1942.
 Anon., *Chui Hiao* ('Atlas of Foreign Countries'). China, AD 265–316.
 Anon., *The Classics of Shan Hai Jing*. China, c.338 BC.
 Anon., *Hsi-Yang-Chi* (popular account of Zheng He's voyages). China, 1597.
 Anon., *I Yü Thu Chih* ('Illustrated Record of Strange Countries'). Nanjing, 1430.
 Bagnell, A.K., *The Tamil Bell*. Wellington, 1948.
 Bass, G.F., *A History of Seafaring Based on Underwater Archaeology*. 1972.
 Beaglehole, J.C., 'Birthplace of Our History'. *Australasian Post*, 17 March 1955.
 ——— *The Exploration of the Pacific*. A and C Black, 1934.
 ——— *The Life of Captain James Cook*. A and C Black, 1974.
 Berndt, R.M. and C.H., *Arnhemland, its History and People*. Melbourne, 1954.
 Clark, C.M.H., *A History of Australia*. Cambridge University Press, 1962.
 Crawford, J., *Notes on an Ancient Hindu Sacrificial Bell*. Ethnological Society of London, 1867.
 Dalrymple, A., *An Account of the Discoveries in the South Pacifick [sic] Ocean*. Sydney, 1996.
 Deem, G., *Ancient and Mysterious Discoveries in Australia*. Australia, c. 1999.
 Elkin, A.P. and Berndt, R.M., *Art in Arnhemland*. Chicago, 1951.
 Finlay, H., *Australia*. Lonely Planet, 1994.
 Gilroy, R., *Pyramids in the Pacific*. Gympie, Australia, 1999.

SELECT BIBLIOGRAPHY

- *Were the Chinese the First to Discover Australia?* Australia, 1986.
- Gossett, R., *New Zealand Mysteries*. Auckland, 1996.
- Gray, G., *Ark of the Covenant*. Australia.
- Green, B., *The Gympie Pyramid Story*. Gympie, Australia, 1998.
- Green, J., *Journals and Private Papers 1862–63* (relating to Aboriginal people and their legends and sightings of shipwrecks at Gympie).
- Harst, J. von, presidential address, Trans NZ Institute, 10. Wellington, 1877.
- Kingsley, H., *The Recollections of Geoffrey Hamlyn*. Cambridge, 1859.
- Lewis, M. and Clark, W., *A History of the Expedition under the Command of Lewis and Clark*. New York, 1893.
- McIntyre, K.G., 'Portuguese Discoveries on the Australian Coast'. *Victoria Historical Magazine* 45 (4), 1974.
- *The Secret Discovery of Australia*. Melbourne, Souvenir, 1977.
- McKiggan, I., 'The Portuguese Expedition to Bass Strait in AD 1522'. *Journal of Australian Studies* 61, June 1977.
- Major, R.H. (ed.), 'The Travels of Niccolò da Conti', in *India in the Fifteenth Century* (1857).
- Martin, A.J. and James, P.E., *All Possible Worlds: A History of Geographical Ideas*. John Wiley & Sons, USA, 1993.
- Mulvaney, J. and Kamminga, J., *The Prehistory of Australia*. Smithsonian Institution Press, 1999.
- Needham, J., *Science and Civilisation of China*, vols 1 to 4. Cambridge University Press, 1954–9.
- New South Wales Department of Mineral Resources, *Mineral Resources of New South Wales 1996–2002*.
- Reid, Donald, *Private papers 1980–90* (relating to wrecks at Tin Can Bay).
- Rotz, J. (ed. H. Wallis), *The Boke of Idrography*. Oxford, 1981.
- Schilder, G. (trs. O. Richter), *Australia Unveiled*. Amsterdam, 1976.
- Scott, E., *Australian Discovery by Sea*. Ernest Dent, 1929.
- Simpson, C., *The New Australia*. Sydney, 1971.
- Skelton, R.A., *Explorers' Maps*. New York, Spring Books, 1970.
- Spate, O.H.K., 'Terra Australis – Cognita', in *Let Me Enjoy*. ANU, Canberra, 1965.
- Wei, Chu-Hsien, *The Chinese Discovery of Australia* (Mitchell Library, Sydney). Hong Kong, 1961.
- Whitehouse, E.B., *Australia in Old Maps 820–1770*. Boolarong Press, 1994.
- Williams, G. and Frost, A., *Terra Australis to Australia*. Oxford University Press, 1988.
- Wiseman, R., *Pre Tasman Explorers*. Auckland, 1996.

Wrecks (ch. 7)

RUAPUKE BEACH

- Best, E., 'Notes on a Curious Steatite Figurine found at Mauku, Auckland'. *New Zealand Journal of Science and Technology*, vol. II, 1919, 77.
- Gossett, R., *New Zealand Mysteries*. Auckland, 1996.
- Hilder, B., 'The Story of the Tamil Bell'. *Journal of the Polynesian Society*, vol. 84, 1975.
- McFadgen-Richardson, B.I., *The Tamil Bell*, unpublished MS.

SELECT BIBLIOGRAPHY

NEAHKAHNIE BEACH (ch. 9)

- Anon., *Tales of the Neahkahnie Treasure*. Nehalem Valley Historical Society, Tillamook, Oregon.
- Bawlf, S., *Sir Francis Drake's Secret Voyage to the Northwest Coast of America AD 1579*. British Columbia, Sir Francis Drake Publications, 2001.
- Cotton, S.J., *Stories of Nehalem*. Ann Arbor, UMI, 1989.
- Head, L.M., *Neahkahnie Mount*. Portland, Oregon, 1910.
- Hult, R.E., *Lost Mines and Treasures of the Pacific Northwest*. Binford and Mort, 1957.
- *Treasure Hunting Northwest*. Binford and Mort, 1971.
- Keller, A.S. et al., *Creation of Rights of Sovereignty Through Symbolic Acts – 1400–1800*. New York, 1938.
- McKee, A., *The Queen's Corsair*. Souvenir Press, 1978.
- Nuttall, Z., *New Light on Drake*. Liechtenstein, Kraus Reprint, 1967.
- Robertson, J.W., *Francis Drake and Other Early Explorers Along the Pacific Coast*. San Francisco, 1927.
- Viles, D.M., *North America's Hidden Legacy at Neah-Kah-Nie Mountain, 1579*. Oregon, 1982.

PANDANAN (PHILIPPINES) (chs 10 and 13)

- Dizon, E.J., *Underwater Archaeology of the Pandanan Wreck: a mid 15th Century Vessel*. Paper to South East Asia Archaeology Conference, Berlin, 1998.
- Green, J. and Harper, R., 'The Excavation of the Pattaya Wrecksite and Survey of three other Thailand sites, Thailand 1982'. *Australian Institute of Maritime Archaeology*, 1982.
- and Prishanchittara, S., 'The Excavation of the Ko Kradat Wrecksite, Thailand 1979/80'. *Australian Institute of Maritime Archaeology*, 1982.
- Lovigny, C. (ed.), *The Pearl Road: Tales of Treasure Ships in the Philippines*. Makati Co. Ltd, 1996.

AUSTRALIA (chs 7 and 8)

- Bateson, C., *Australian Shipwrecks*. Sydney, Reed, 1972.
- Clark, P., 'Shipwreck Sites in the South-East of South Australia'. *Australian Institute of Maritime Archaeology*, 1990.
- Coroneos, C. and McKinnon, R., 'Shipwrecks of Investigator Strait and the Lower York Peninsula'. *Australian Institute of Maritime Archaeology*, 1997.
- Gill, E.D., 'Constraints imposed by the earth sciences on the interpretation of the Warrnambool mahogany shipwreck site'. *The Artefact*, vol. 2, 1997.
- Gray, J., *Ark of the Covenant*. Australia.
- Green, J. and Harper, R., 'The Maritime Archaeology of Shipwrecks and Ceramics in South East Asia'. *Australian Institute of Maritime Archaeology*, 1987.
- Halls, C., 'Mystery of the mahogany ship'. *The Victorian – Tasmanian Water Sport*, 1975.
- Hilder, B., 'Mahogany Ship Mystery'. *Parade*, June 1975.
- Holroyd, J., 'In search of the mahogany ship'. *Travel Victoria*, no. 5, 1980–1.
- Kingsley, H., *The Recollections of Geoffrey Hamlyn*. Cambridge, 1859.
- Loney, J., *The Mahogany Ship*. Marine History Publications (Aus.), 1998.
- McIntyre, K.G., *The Secret Discovery of Australia*. Melbourne, Souvenir, 1977.
- Wicking, T.A., *The Mahogany Ship*, 5 vols. Warrnambool, 1979.
- Williams, G. and Frost, A., *Terra Australis to Australia*. Oxford University Press, 1988.

SELECT BIBLIOGRAPHY

Chapter 8: The Barrier Reef and the Spice Islands

- Anon., *Hsi-Yang-Chi* (popular account of Zheng He's voyages). China, 1597.
- Bosworth, M.L., *The Rise and Fall of 15th Century Seapower*. Maritime History, 1999.
- Diamond, J., *Guns, Germs and Steel: The Fates of Human Societies*. New York, W.W. Norton, 1997.
- Gould, R.A., *Archaeology and the Social History of Ships*. Cambridge University Press, 2000.
- Landes, D.S., *Revolution in Time: Clocks and the Making of the Modern World*. Harvard, 1983.
- Latourette, K.S., *A Short History of the Far East*. New York, Macmillan, 1957.
- Mackenzie, D.A., *Myths and Traditions of the South Sea Islands*. 1930.
- Needham, J., *Science and Civilisation in China*, vols 1 and 4. Cambridge University Press, 1954–9.
- Swanson, B., *Eighth Voyage of the Dragon: A History of China's Quest for Seapower*. Annapolis, Maryland, 1982.

Periodicals

- Chinese Culture* 19, 3 (September 1968), 'The Revamping of Oceangoing Sea Routes'.
- Oriens Extremis* 5 (1958), 'Decline of Early Ming Navy'.

Chapter 9: The First Colony in the Americas

- Adams, R.E.W., *Prehistoria Mesoamerica*. Boston, 1977.
- Beals, R.L., 'The Aboriginal Culture of the Cahita Indians'. *Ibero-Americana* 19, University of California, 1943.
- Bray, W., *Everyday Life of the Aztecs*. Batsford, 1968.
- Cabrera Castro, R., *Teotihuacan: Art from the City of the Gods (Human Sacrifice at the Temple of the Feathered Serpent)*. Thames & Hudson, 1993.
- Carrasco, D., *Quetzalcoatl and the Irony of Empire*. University of Chicago Press, 1982.
- Clendinnen, I., *Aztecs*. Cambridge University Press, 1991.
- Davies, N., *The Aztecs*. Norman, University of Oklahoma, 1973.
- *The Toltec Heritage*. Norman, University of Oklahoma, 1980.
- Díaz, G., Rodgers, A. and Byland, B.E., *The Codex Borgia*. Constable, 1993.
- Díaz del Castillo, B. (trs. A. Maudslay), *The Discovery and Conquest of Mexico*. 1928.
- Diehl, R.A., *Tula, the Toltec Capital of Ancient Mexico*. Thames & Hudson, 1983.
- Duran, D. (trs. D. Heyden), *The History of the Indies of New Spain*. University of Oklahoma Press, 1994.
- Dutton, B.P., 'Mesoamerican Culture Traits which appear in the American South West'. *International Congress of Americanists* 35, 1962.
- Elgar, M.A. and Crespi, B.J. (eds), *Cannibalism: Ecology and Evolution Among Diverse Taxa*. Oxford, 1992.
- Flinn, L., Turner, C.G. and Brew, A., 'Additional Evidence for Cannibalism in the South West'. *American Antiquity* 41, 308–18.

SELECT BIBLIOGRAPHY

- Gajdusek, D.C. and Zigas, V., 'Kuru'. *American Medical Journal* 26, 1959, 442–69.
- Hartman, D., 'Preliminary Assessment of Mass Burials in the South West'. *American Journal of Physical Anthropology* 42 (2), 1975.
- Hassig, R., *Aztec Warfare: Imperial Expansion and Political Control*. University of Oklahoma Press, 1988.
- Hogg, G.L., *Cannibalism and Human Sacrifice*. Hale, 1958.
- Keegan, J., *A History of Warfare*. Hutchinson, 1993.
- Kelly, E.A., *The Temple of Skulls at Alta Vista*. Carondale, Southern Illinois University Press, 1978.
- Kirkpatrick, F.A., *The Spanish Conquistadores*. A and C Black, 1946.
- Landa, D. (trs. W. Gates), *Yucatan Before and After the Conquest*. Baltimore, 1937.
- Leon Portilla, M., *Aztec Thought and Culture*. Oklahoma, 1963.
- Millon, R., *Teotihuacan: City State and Civilisation*. Austin, University of Texas Press, 1981.
- Nickens, P.R., 'Prehistoric Cannibalism in the Mancos Canyon'. *The Kiva* 40, 1975, 283–93.
- Pickering, R.B., *Human Osteological Remains from Altavista*. Boulder, Westview Press, 1985.
- and Foster, M.S., 'A Survey of Prehistoric Disease and Trauma in Northwest and West Mexico'. *Proceedings of Denver Museum of Natural History*, 1994.
- Pi Joan Aguarde, C.M., *Evidencias de Sacrificio Humano y Canibalismo*. Doctoral thesis, Mexico University, 1997.
- Reed, E.K., 'Fractional Burials, Trophy Skulls and Cannibalism'. *Region 3, Anthropology* 5, 79, Santa Fe, 1949.
- Sahagún, B. de (trs. F.R. Bandelier), *A History of Ancient Mexico*. Nashville, 1932.
- Sturtevant, W.C. (ed.), *Handbook of North American Indians*. Smithsonian Institution Press, Washington DC, 1983.
- Sugiyama, S., *Mass Human Sacrifice and Symbolism of the Feathered Serpent Pyramid in Teotihuacan, Mexico*. Ph.D. dissertation, Arizona State University, 1995.
- Thomas, H., *The Conquest of Mexico*. Hutchinson, 1993.
- Turner, C.G. and J.A., *Man Corn: Cannibalism and Violence in the Prehistoric American Southwest*. University of Utah Press, 1999.
- Vaillant, G.C., *Aztecs of Mexico*. Penguin, 1975.
- Vergara, L.M.A., *Chichen Itza: Astronomical Light and Shadow Phenomenon*. Mexico (undated).
- Webb, W.S. and Snow, C.E., *The Adena People*. University of Tennessee Press, 1957.
- Wright, R., *Stolen Continents – The Indian Story*. John Murray, 1992.

Chapter 10: Colonies in Central America

Chinese in the Americas

- Jairazbhoy, R.A., *Asians in Pre-Columbian Mexico*. Northwood, author, 1976.
- Jett, C., 'Asian Contacts with the Americans in pre-Columbus Times'. *NEARA Journal* 26, 1992.
- Jett, S.C., 'Diffusion Versus Independent Development: the basis of controversy', in Riley, C.L. (ed.), *Man Across the Sea*. Texas, 1971, 1–53.

SELECT BIBLIOGRAPHY

- 'Pre Columbian trans oceanic contacts', in Jennings, J.D. (ed.), *Ancient South Americans*. San Francisco, 1983, 337–93.
- Johnston, T.C., *Did the Phoenicians Discover America?*. J. Nisbet, 1913.
- Lumholtz, C., *Unknown Mexico*. New York, AMS Press, 1973.
- Marschall, W., *Influencias Asiaticas en las Culturas de La América Antigua*. Mexico, 1979.
- Meggers, B.J., 'The Transpacific Origin of Meso American Civilisation'. *American Anthropologist* 77, 1975, 1–27.
- Mertz, H., *Gods from the Far East: How the Chinese Discovered America*. New York, 1972.
- Morton, J.F., 'The Ocean-going Noni or Indian Mulberry'. *Economic Botany* 46 (3), 241–56.
- Needham, J. and Lu, G.D., 'Transpacific Echoes and Resonances: Listening Once Again'. *World Scientific*, Singapore, 1976.
- Nuttall, Z.A., *Curious Survival in Mexico of the use of Purpura Shellfish for Dyeing*. Cedar Rapids, Iowa, 1909.
- Sauer, C.O., *Agricultural Origins and Dispersals*. Cambridge, Mass., MIT Press, 1969.
- Solheim, W.G., 'New Light on a Forgotten Past'. *National Geographic* 139 (3), 1971, 332–8.
- Sorenson, J.L. and Raish, M.H., *Pre-Columbian Contact with the Americas Across the Oceans: an Annotated Bibliography*. Provo Research Press, 1990.
- Spinden, H.J., 'New World Correlations'. International Congress of Americanists, 1924.

Dye-stuffs

- Carter, G.F., 'Shells as Evidence of the Migrations of Early Culture'. *The New Diffusionists*, 23 (6), 1976, 50–7.
- Gade, D.W., 'Red Dye from Peruvian Bugs'. *Geographical Magazine* 45 (1), 1972.
- Gerhard, P., 'Shellfish Dye in America'. Congreso Internacional de Americanists, 1964.
- Gordon, C.H., *Before Columbus: Links Between the Old World and Ancient America*. Turnstone, 1971.
- Heyerdahl, T., *The Maldive Mystery*. Bethesda, Maryland, Adler, 1986.
- Krochmal, A. and C., *The Complete Illustrated Book of Dyes from Natural Sources*. New York, Doubleday, 1974.
- Sahagún, B. de (ed. A.M. Garibay), *Historia General de las Cosas de la Nueva España*. Mexico, Editorial Porrúa, 1975.

Chickens

- Acosta, J. de, *Historia Natural y Moral de las Indias*. No. 34 Cronic, Venice, 1596.
- Bay-Peterson, J., *Catalogue of the Native Poultry of South East Asia*. Taiwan, 1991.
- Capa, P.R., *Estudios Críticos Acerca de la Dominación Española en América*. 3, Madrid, 1915.
- Carter, G.F., 'Pre-Columbian Chickens in America', in Riley, C.L. (ed.), *Man Across the Sea*. Texas, 1971.
- Crawford, R.D., 'Domestic Fowl', in Mason, I.L. (ed.), *The Evolution of Domestic Animals*. Longmans, 1984, 293–311.

SELECT BIBLIOGRAPHY

- Finsterbusch, C.A., *Cock Fighting All Over the World*. Hindhead, Saiga, 1980.
- Johannessen, C.L., 'Folk Medicine Uses of Melanotic Asiatic Chickens as Evidence of Early Diffusion to the New World'. *Social Science & Medicine* 150, 1981, 427–34.
- Langdon, R., 'When the Blue Egg Chickens Come Home to Roost'. *The Journal of Pacific History* 25, 1981, 164–92.

Metallurgy and lacquer boxes

- Cabrera Castro, R., *Arqueología en el Bajo Balsas, Guerrero y Michoacán*. Mexico, 1976.
- Heil, C., 'The Pre-Columbian Lacquer of West Mexico'. *NEARA Journal* 30, 32–9.
- Hosler, D., 'Copper, Sources, Metal Production and Metals Trade in Late Postclassic Mesoamerica'. *Science* 273, 1996.
- 'Pre-Columbian American Metallurgy'. 45th International Congress of Americanists, 1985.
- Leon, N., 'Studies in the Archaeology of Michoacán: The Lienzo of Jucutácato'. *Smithsonian Institution Annual Report*, 1889.

Civilization and peoples of the Americas

- Abel-Victor, S., *Between Continents, Between Seas: Pre-Columbian Art of Costa Rica*. Harry Abrams, Detroit, 1981.
- Ades, D., *Art in Latin America*. Madrid, 1989.
- Ascher, M. and R., *Code of the Quipu*. Michigan, 1981.
- Bahn, P.G., *Lost Cities*. Weidenfeld & Nicolson, 1997.
- Bakewell, P.J., *A History of Latin America*. Oxford, Blackwell, 1997.
- Bankes, G., *Peru Before Pizarro*. Oxford, Phaidon, 1977.
- Barbier, J.P., *A Guide to Pre-Columbian Art*. Thames & Hudson, 1997.
- Bastian, F.O., 'Creuzfeldt-Jakob Disease and Other Transmissible Spongiform Encephalopathies'. St Louis, USA, 1991.
- Benson, E.P., *The Mochica*. Thames & Hudson, 1972.
- Bethell, L. (ed.), *The Cambridge History of Latin America*. Cambridge University Press, 1984.
- Bingham, H., *Machu Picchu: A Citadel of the Incas*. New Haven, 1930.
- Brundage, B.C., *A Rain of Darts – The Mexican Aztecs*. University of Texas Press, 1972.
- *Two Earths, Two Heavens – An Essay Contrasting the Aztecs and Incas*. Albuquerque, University of New Mexico Press, 1975.
- Burger, R.L., *Chavin and the Origins of Andean Civilisation*. Thames & Hudson, 1995.
- Calvert, A.S. and P.P., *A Year of Costa Rican Natural History*. New York, 1917.
- Carrasco, D., *Montezuma's Mexico, Visions of the Aztec World*. University Press of Colorado, 1972.
- Catherwood, F., *Views of Ancient Monuments in Central America, Chiapas & Yucatán*. New York, Bartlett and Welford, 1844.
- Cieza de León, P. (trs. H. de Onis), *The Incas of Pedro de Cieza de León*. Oklahoma Press, 1959.

SELECT BIBLIOGRAPHY

- Clendinnen, I., *Aztecs: An Interpretation*. Cambridge University Press, 1991.
- Coe, M.D., *The Maya*. Thames & Hudson, 1984.
- *The Olmec World: Ritual and Rulership*. Princeton University, 1995.
- and S.D., *The True History of Chocolate*. Thames & Hudson, 1996.
- Collier, G.A., *The Inca and Aztec States 1400–1800*. Academic Press, 1982.
- Conrad, G.W. and Demarest, A.A., *Religion and Empire. The Dynamics of Aztec and Inca Expansionism*. Cambridge University Press, 1984.
- Cortés, H. (trs. A.R. Pagden), *Letters from Mexico*. Oxford University Press, 1972.
- Davies, N., *The Ancient Kingdoms of Mexico*. Allen Lane, 1990.
- *The Aztecs: A History*. Macmillan, 1973.
- *The Toltecs Until the Fall of Tula*. University of Oklahoma Press, 1977.
- Diaz, B.J., *The Mayans' Magnificent White Roads*. Merida, 1992.
- Diaz del Castillo, B. (trs. J.M. Cohen), *The Conquest of New Spain*. Penguin, 1963.
- Emerson T.E. and Lewis, R.B., *Cahokia and the Hinterlands*. University of Illinois Press, 1991.
- Fagan, B.M., *The Aztecs*. New York, Freeman, 1984.
- *Kingdoms of Gold, Kingdoms of Jade*. Thames & Hudson, 1991.
- Fowler, M.L., *Cahokia, Ancient Capital of the Midwest*. Addison Wesley Module in Anthropology 48, 1974.
- Gajdusek, D.C. and Zigas, V., 'Kuru'. *American Medical Journal* 26, 1959, 442–69.
- Gallenkamp, C., *Maya*. Penguin, 1987.
- Garcilaso de la Vega, El Inca, *Royal Commentaries of the Inca*. Ayacucho, Peru, 1976.
- Goetz, D., *Popol Vuh*. Norman, University of Oklahoma, 1951.
- Hammond, N., *Ancient Maya Civilisation*. Cambridge University Press, 1982.
- Hemming, J., *The Conquest of the Incas*. Penguin, 1983.
- Huff, S., *The Mayan Calendar Made Easy*. Florida, 1984.
- Hyslop, J., *The Inca Road System*. Academic Press, New York, 1984.
- Kendall, A., *Everyday Life of the Incas*. Batsford, 1973.
- Kirkpatrick, F.A., *The Spanish Conquistadores*. A. and C. Black, 1946.
- Kolata, A.L., *Tiwanaku: Portrait of an Andean Civilisation*. Cambridge, 1993.
- Landa, D. (trs. W. Gates), *Yucatan Before and After the Conquest*. Yucatan, Baltimore, 1937.
- Laughton, T., *The Maya, Life, Myth and Art*. 1998.
- Lonsbury, F.G., *The Inscription on the Sarcophagus Lid at Palenque*. Texas, 1974.
- Lopez de Gomara, F., *Cortes, The Life of the Conqueror by His Secretary*. University of California Press, 1964.
- Macedo, J.C., *The Ancient Moche Society of Peru*. Nueva Arqueología, Lima, 1996.
- Markham, C.R., *The Incas of Peru*. Smith, Elder, 1910.
- Matthews, P. and Schele, L., *Lords of Palenque – The Glyphic Evidence*. University of Texas, 1974.
- Miller, M.E., *The Art of Mesoamerica from Olmec to Aztec*. Thames & Hudson, 1986.
- Millon, R., *Teotihuacan: City State and Civilisation*. Austin, University of Texas Press, 1981.
- Mintz, S.W., *Sweetness and Power: The Place of Sugar in Modern History*. Penguin, 1986.
- Morris, C. and Thomson, D.E., *Huanuco Pampa*. Thames & Hudson, 1985.
- Mortimer, W.G., *The History of Coca: The Divine Plant of the Incas*. San Francisco, And/Or Press, 1974.
- Moseley, M.E., *The Incas and their Ancestors*. Thames & Hudson, 1992.

SELECT BIBLIOGRAPHY

- Murray, A., *The Economic Organisation of the Inca State*. Ph.D. dissertation, Department of Anthropology, University of Chicago, 1956.
- Nylander, C. (trs. J. Tate), *The Deep Well*. Pelican, 1971.
- O'Callaghan, J., *A History of Medieval Spain*. Cornell University Press, 1975.
- O'Neill, J.P., *Mexico, Splendors of Thirty Centuries*. Metropolitan Museum of Art (exhibition), Little Brown, 1990.
- Patterson, T.C., *The Inca Empire. The Formation and Disintegration of a Pre-capitalist State*. Oxford, Berg, 1991.
- Reinhard, J., *Nazca Lines. A New Perspective on their Origin and Meaning*. Lima, Los Pinos, 1986.
- 'Peru's Ice Maidens'. *National Geographic*, June 1996, 62–81.
- *The Sacred Centre Machu Picchu*. Lima, Nuevas Imágenes, 1991.
- Richardson, J.B., *People of the Andes*. Washington, 1994.
- Rowe, J.H., *Inca Culture at the Time of the Spanish Conquest*. Washington, 1946.
- *What Kind of Settlement was Inca Cuzco?*. *Nawpa Pacha* 5, Berkeley, 1967, 59–76.
- Sahagún, B. de, *General History of the Things of New Spain*. University of Utah Press, 1975.
- Savoy, G., *Antisuyo: The Search for the Lost Cities of the Amazon*. New York, 1970.
- Schele, L. and Friedel, D., *A Forest of Kings*. New York, Morrow, 1992.
- Soustelle, J., *Arts of Ancient Mexico*. Stanford, 1967.
- Stannard, D.E., *American Holocaust*. New York, Oxford University Press, 1993.
- Stirling, S., *The Last Conquistador*. Stroud, Sutton, 1999.
- Tedlock, D., *Popul Vuh*. New York, Simon & Schuster, 1985.
- Teeple, J.E., *Maya Astronomy*. Carnegie Institute, 1931.
- Thompson, E.H., *People of the Serpent*. New York, Houghton Mifflin, 1932.
- Thompson, J.E.S., *Mexico Before Cortez*. New York, 1963.
- Von Hagen, A. and Morris, C., *The Cities of the Ancient Andes*. Thames & Hudson, 1998.
- Zuidema, R.T. (trs. E.M. Hooykyns), 'The Ceque System of Cuzco'. Leiden, E.J. Brill, 1964.

Chapter 12: The Treasure Fleet Runs Aground

- Coffman, F.L., *Atlas of Treasure Maps*. New York, 1957.
- Hsü, K.J. and Chen, H.H., *Geologic Atlas of China*. Oxford, Elsevier, 1999.
- Seong-Joo, L., and Golubic, S., 'Microfossil populations etc.'. *Precambrian Research* 96 (3–4), 1999, 183–208.
- Sweeting, M.M., *Karst in China*. Berlin, Springer, 1995.
- Terry, T.P., *World Treasure Atlas*. La Crosse, Wisconsin, 1978.
- Wilson, D., *The World Atlas of Treasure*. Collins, 1981.
- Zink, D.D., *The Ancient Stones Speak*. Dutton, 1979.
- *The Stones of Atlantis*. W.H. Allen, 1978.

Chapter 13: Settlement in North America

- Bass, G.F. (ed.), *Ships and Shipwrecks of the Americas*. Thames & Hudson, 1988.
- Burgess, R., *Snorkelers and Divers Guide to Old Shipwrecks of Florida's SE Coast*. Florida, 2000.

SELECT BIBLIOGRAPHY

- Byam, M., *Discovery of North America*. Feltham, Hamlyn, 1970.
- Cahill, R.E., *New England's Ancient Mysteries*. Boston, 1993.
- Campbell, T., *Early Maps*. New York, 1981.
- Coleman, L., *Mysterious America*. Massachusetts, 1983.
- Conant, K.H., 'Newport Tower or Mill'. *Rhode Island History* 7 (1), January 1948, 2–7.
- Cumming, W.P., Skelton, R.A. and Quinn, D.B., *The Discovery of North America*. Elek, 1971.
- Danish National Museum, *Newport Tower Photogrammetric Measurement*. Copenhagen, 1992.
- Davis, A., *Discovery of New England by the Northmen 500 Years Before Columbus*. Boston, 1844.
- Faria e Sousa, M., *Epítome de las Histórias Portuguesas*. Madrid, 1628.
- Folsom, F. and M.E., *America's Ancient Treasures*. Albuquerque, University of New Mexico Press, 1993.
- Harisse, H., *Discovery of North Americas*. H. Stevens, 1892.
- Harris, E., 'The Waldseemüller World Map: a Typographic Appraisal'. *Imago Mundi* 37, 1985, 30–53.
- Irving, W., *Life and Voyages of Christopher Columbus*. New York, 1851.
- Juricek, J.T., 'John Cabot's First Voyage'. *Smithsonian Journal of History* 2, 1967–8.
- Lawson, E.W., *The Discovery of Florida and its Discoverer Juan Ponce de León*. Florida, 1946.
- Leland, C.G., *Fusang or The Discovery of America by Chinese Buddhist Monks in the Fifth Century*. Curzon Press, 1973.
- Mallery, G., *Picture Writing of the American Indians*. New York, 1972.
- Morison, S.E., *Admiral of the Ocean Sea*. Boston, 1942.
- *The Great Explorers: The European Discovery of America*. Oxford University Press, 1978.
- Parry, J.H., *The Discovery of the Sea*. New York, Dial Press, 1974.
- Peirce, C.S., 'The Old Stone Mill at Newport'. *Science*, vol. 4, December 1884, 512–14.
- Penhallow, W.S., Brennan, M.J., Ray, C.J., Upgrew, A. and Stock, J., 'The Archaeology of the Old Stone Tower, Newport, Rhode Island'. American Astronomical Society, 1992.
- Pohl, F.J., *Amerigo Vespucci*. New York, Columbia, 1945.
- *Atlantic Crossings Before Columbus*. New York, 1961.
- Prytz, K., *Westward Before Columbus*. Oslo, 1991.
- Pulford, A.O., *Mysteries of Yesteryear*. Alliance Press, 1945.
- Quinn, D.B. (ed.), *America from Concept to Discovery*. New York, Arno Press, 1979.
- *North American Discovery*. Columbia, University of S. Carolina, 1971.
- St Rain, T., *Mysteries of America: A Comprehensive Guide to Ancient Mysteries of North America*. 2001.
- Snow, E.R., *Tales of the Atlantic Coast*. 1962.
- Swarup, G.A.K. et al., *History of Oriental Astronomy*. Cambridge University Press, 1987.
- Williams, S., *Fantastic Archaeology: the Wild Side of North American Prehistory*. Philadelphia, 1991.
- Wroth, L.C., *The Voyages of Giovanni da Verrazzano 1524–1528*. New Haven, Yale University Press, 1970.

SELECT BIBLIOGRAPHY

Chapter 14: Expedition to the North Pole

- Ashe, G., *Land to the West*. New York, Viking, 1962.
- Bjornbo, A.A., *Cartographia Groenlandica*. Danish Polar Centre, Copenhagen, 1912.
- Bloomkvist, N., *When the Biggest Kingdom in Europe Was Formed in Kalmar*. Nordic Council of Ministers, 1996.
- Campbell, E., 'Verdict on the Vinland Map'. *Geographical Magazine* 46, 1974.
- Christiansen, E., *The Northern Crusade*. Penguin, 1997.
- Cranz, D., *History of Greenland*. 1767.
- Fischer, J. (tr. B.H. Soulsby), *The Discoveries of the Norsemen in America*. New York, Franklin, 1970.
- Foote, P., 'On the Legends of the Vinland Map'. *Viking Society for Northern Research* XVII (1), London, 1966, 73–89.
- Gad, F. (tr. E. Dupont), *The History of Greenland*. C. Hurst, 1970.
- Galvão, A., *The Discoveries of the World*. New York, 1969.
- Geo Daetisk Institut, Copenhagen, *Greenland Eskimo Maps*.
- Goss, J., *The Mapmaker's Art*. Skokia, Illinois, Rand McNally, 1993.
- Government of Canada, *Geological Survey of Canada Maps – Canadian Arctic*. ISBN/Control no. M/C 0846636, 1969.
- Hardy, G.M.G., *The Norse Discoverers of America*. Oxford, 1921.
- Harris, J.N., *The Last Viking: West by Northwest*. 1999.
- Hennig, R., *Terrae Incognitae*. Leiden, 1944–56.
- Heyerdahl, T. and Lilliestrom, P., *Ingen Grenser*. Oslo, 2000.
- Hobbs, W.H., 'Zeno and the Cartography of Greenland'. *Imago Mundi* 6, 1949, 5–19.
- Ingstad, H.M. (tr. N. Walford), *Land Under the Pole Star*. 1966.
- (tr. E.J. Fris), *Westward to Vinland*. 1969.
- Latouche, R. (tr. E.M. Wilkinson), *The Birth of Western Economy: Economic Aspects of the Dark Ages*. Methuen, 1961.
- Lauring, P.A. (tr. D. Mohnen), *History of the Kingdom of Denmark*. Host & Son, Copenhagen, 1960.
- Lindsay, D., *Sea-ice Atlas of Arctic Canada 1961–69*. Ottawa, 1975.
- Major, R.H., *The Voyages of the Venetian Brothers Antonio and Nicolo Zeno to the Northern Seas in the XIVth Century*. Boston, 1875.
- Mallet, P.H., *Northern Antiquities*. T. Carman, 1770.
- Mowat, F., *The Farfarers*. Toronto, Key Porter, 1998.
- *Westviking – The Ancient Norse in Greenland and North America*. 1996.
- Nakamura, H., 'Old Chinese World Maps preserved by the Koreans'. *Imago Mundi* 4, 1947.
- Norland, P., 'Buried Norsemen', in Seaver, K.A. (ed.), *The Frozen Echo*. Stanford University Press, 1996.
- Oakley, S., *The Story of Sweden*. Faber & Faber, 1996.
- Oleson, T.J., *Early Voyages and Northern Approaches 1000–1632*. Oxford University Press, 1964.
- Quinn, D.B., *North America from Earliest Discoveries to First Settlements*. New York, Harper & Row, 1971.
- Santarém, Vicomte de, *Atlas*. Paris, 1849.

SELECT BIBLIOGRAPHY

- Seaver, K.A., *The Frozen Echo: Greenland and the Exploration of North America AD 1000–1500*. Stanford University Press, 1996.
- 'The Vinland Map – New Light on an Old Controversy – Who Made It and Why'. *Map Collector* 70, Spring 1995, 32–40.
- Schlederman, Peter, *The Vikings Saga*. Weidenfeld & Nicolson, 1992.
- *Voices in Stone*. Calgary, 1996.
- Skelton, R.A., Marston, T.E. and Painter, G.D., *Proceedings of the Vinland Map Conference*. Chicago, 1971.
- *The Vinland Map and the Tartar Relation*. New Haven, Yale University Press, 1965.
- Spink, J. and Moodie, D.W., *Eskimo Maps from the Canadian Eastern Arctic*. Toronto, York University, 1972.
- Stevens, H.N., *Ptolemy's Geography*. H. Stevens, 1908.
- Storm, G. (trs. H. Jones), *North Atlantic Saga*. Christiana, 1888.
- Thomas, A.H. and Oakley, S.P., *Historical Dictionary of Denmark*. Scarecrow Press, 1998.
- Thomson, D.W., *Men and Meridian*. Ottawa, 1966.
- Vernadsky, G., *The Mongols and Russia*. Moscow, 1997.
- Wallis, H., 'The Strange Case of the Vinland Map'. *Geographical Journal* 40, Pt 2, 1974.
- 'The Vinland Map: Fake, Forgery or Jeu d'esprit?'. *Map Collector* 53, 1990, 2–6.
- Maddison, F.R. et al., *Chemical Analysis of the Vinland Map*. Report by McCrone Associates to Yale University Library, 22 January 1974.
- Wylie, J.H., *The Council of Constance to the Death of John Hus*. 1900.

Chapter 15: Solving the Riddle

- Ayres, W.S., 'Mystery Islets of Micronesia'. *Archaeology*, Jan/Feb 1990, 58–63.
- 'Nan Madol, Pohnpei'. *Society for American Archaeology Bulletin*, vol. 10, November 1992.
- Buck, P.H., *Vikings of the Sunrise*. New York, 1938.

Chapter 16: Where the Earth Ends

- Admiralty, *Africa Pilot* Part I, 5th Edition. Admiralty, London, 1890.
- Bellefond, V. de, *Relations des Côtes d'Afrique Appelées Guinée*. D. Thiers, Paris, 1669.
- Bethencourt, J. (ed. and trs. R.H. Major), *Le Canarien. Livre de la conquête et conversion des Canaries 1402–1422*. 1872.
- Boxer, C.R., *The Portuguese Seaborne Empire*. Hutchinson, 1969.
- Bracciolini, P., *The Travels of Nicolo da Conti*. Milan, 1929.
- Coleman, L., *Mysterious America*. Faber, 1983.
- Colombo, C. (trs. L.C. Jane), *The Journal of Christopher Columbus*. A. Blond, 1960.
- D'Avezac, M., *Notice de Découvertes Faites au Moyen-âge dans l'Océan Atlantique Antérieurement aux Grands Explorations Portugaises du Quinzième Siècle*. Paris, 1845.
- Devigne, R.T., *Jean de Bethencourt Roi des Canaries*. Toulouse, 1944.
- Eannes de Zuzara, G. (trs. C.R. Beazley), *The Chronicle of the Discovery and Conquest of Guinea*. New York, Franklin, 1963.

SELECT BIBLIOGRAPHY

- Fréville, *Mémoire sur la Commerce Maritime de Rouen Depuis les Temps, le Plus Reculétes*. Le Brument, 1857.
- Galvão, A., *The Discoveries of the World*. New York, 1969.
- *Tratado*. Lisbon, 1563.
- Gravier, G., *Les Normands sur le Route des Indes*. Rouen, 1880.
- Hermann, P. (trs. A.J. Pomerans), *The Great Age of Discovery*. New York, 1958.
- Lafiteau, *Histoire des Découvertes et Conquêtes des Portugais dans le Nouveau Monde*. Paris, 1733.
- las Casas, B., *Historia de las Indias*. Lisbon, 1552.
- Leland, C.G., *Fusang or the Discovery of America by Chinese Buddhist Monks in the Fifth Century*. Curzon Press, 1973.
- Magry, M.P., *Les Navigateurs Français et la Révolution Maritime de XIV au XVI Siècles*. Paris, 1867.
- Major, M., *The Life of Prince Henry the Navigator*. London, Asher, 1868.
- Major, R.H. (ed.), *India in the Fifteenth Century*. New York, Franklin, 1964.
- Mauny, R., *Les Navigations Médiévales sur les Côtes Sahariennes Antérieures à la Découverte Portugaise (1434)*. Lisbon, 1960.
- Monstrelet, E., *La Chronique d'Enguerran de Monstrelet (1400–1444)*. Paris, L. Douet d'Arc, 1859.
- Parry, J.H., *The Discovery of South America*. 1979.
- Ravenstein, E.G., *Martin Behaim: His Life and His Globe*. G. Philip, 1908.
- Rogers, F.M., *The Quest for Eastern Christians*. Minneapolis, 1962.
- *The Travels of the Infante Dom Pedro of Portugal*. Harvard, 1961.
- Rotz, J., *The Boke of Idrography Presented in 1542 by Jean Rotz to King Henry VIII*. Rare Books, British Library.
- Sensburg, W., *Poggio Bracciolini und Nicolò de Conti*. Vienna, 1906.
- Uzielli, G., *Paolo dal Pozzo Toscanelli*. Florence, 1892.
- *La Vita e i Tempi di Paolo dal Pozzo Toscanelli*. Rome, 1894.
- Vautier, C., *Extrait de Régistre des dons, confiscations, maintenues et autres actes faits dans le duché de Normandie pendant les années 1418, 1419, 1420 par Henry V*. Paris, 1828.
- Viera Y. Clavijo, *Noticias de la Historia-General de las Islas de Canaria*. Madrid, 1774.
- Vignaud, H., *Toscanelli and Columbus*. Sands, 1902.

Chapter 17: Colonizing the New World

- Ajayi, J.F.A. and Espie, I., *A Thousand Years of West African History*. Ibadan University Press, 1965.
- Bagrow, L. and Skelton, R.A. (trs. D.L. Paisey), *History of Cartography*. Cambridge, Mass., Harvard, 1964.
- Beazley, C.R., *Prince Henry the Navigator: The hero of Portugal and of modern discovery 1394–1460*. Cass & Co, 1968.
- Bovill, E.W., *The Golden Trade of the Moors*. Oxford University Press, 1958.
- Boxer, C.R., *The Portuguese Seaborne Empire*. Hutchinson, 1969.
- Bradford, E.D.S., *Southward the Caravels*. Hutchinson, 1961.
- Campbell, A., 'Verdict on the Vinland Map'. *Geographica Magazine* 46, 1974, 310–11.

SELECT BIBLIOGRAPHY

- Canto, E. do, *Arquivo dos Açores*. Lisbon, 1878–1906.
- Chu Ssu-Pen, *The Mongol Atlas of China* (c. 1555). Peiping, 1946.
- Cipolla, C.M., *Guns and Sails in the Early Phase of European Expansion*. Collins, 1965.
- Collingridge, G., *The Discovery of Australia*. Sydney, 1895.
- Corteseão, A., *History of Portuguese Cartography*. Coimbra, 1969.
- *The Nautical Chart of 1424*. University of Coimbra, 1954.
- Crone, G.R., *Maps and their Makers*. Hutchinson, 1968.
- *The Mythical Islands of the Atlantic Ocean*. Amsterdam, 1939.
- Cumming, W.P., Skelton, R.A. and Quinn, D.B., *The Discovery of North America*. Elek, 1971.
- Davis, R., *The Rise of the Atlantic Economies*. Weidenfeld & Nicolson, 1973.
- Diffie, B.W. and Winius, G.D., *Foundation of the Portuguese Empire 1415–1580*. St. Paul, University of Minnesota Press, 1977.
- Eannes de Zuzara, G. (trs. C.R. Beazley), *The Chronicle of the Discovery and Conquest of Guinea*. New York, Franklin, 1963.
- Falchetta, P., 'Marinai, Mercanti, Cartografi, Pittori'. *Ateneo Veneto*, vol. 33, 1995.
- Fernandez-Armesto, F., *Before Columbus: Exploration and Colonisation from the Mediterranean to the Atlantic, 1229–1492*. Pennsylvania, 1987.
- *The Times Atlas of World Exploration*. Times Books (HarperCollins), 1991.
- Fischer, J. (trs. B.H. Soulsby), *The Discoveries of the Norsemen in America*. New York, Franklin, 1970.
- Fischer, S.J., *Claudius Clavius the First Cartographer of America*. Historical Records of American Catholic Historical Society, vol. VI.
- Foote, P.G., *On the Legends of the Vinland Map*. London, Viking Society for Northern Research XVII (1), 1996, 73–89.
- Galvão, A., *The Discoveries of the World*. New York, 1969.
- *Tratado*. Lisbon, 1563.
- Harisse, H., *Discovery of North Americas*. H. Stevens, 1892.
- Harley, J.B. and Woodward, D., *History of Cartography*. University of Chicago Press, 1992–4.
- Heyerdahl, T. and Lilliestrom, P., *Ingen Grenser*. Oslo, 2000.
- Las Casas, B., *Historia de los Indias*. 1550.
- Longille, J.H., *Christopher Columbus*. Washington DC, Inscribers, 1903.
- McIntyre, K.G., *The Secret Discovery of Australia*. Melbourne, Souvenir, 1977.
- Major, R.H., *The Life of Prince Henry of Portugal surnamed the Navigator*. A. Asher, 1868.
- Mascarenhas, J., *Historia de la Ciudad de Ceuta*. Academy of Sciences, Lisbon, 1918.
- Morison, S.E., *Portuguese Voyages to America in the Fifteenth Century*. Harvard, 1940.
- Neugebauer, O., 'Ptolemy's Geography'. *Isis* 50, 1959, 22–9.
- Nordenskiöld, A.E., *Facsimile Atlas to the Early History of Cartography*. Pennsylvania, 1973.
- Parry, J.H., *The Discovery of South America*. New York, Taplinger, 1979.
- Phillips, J.R.S., *The Medieval Expansion of Europe*. Oxford University Press, 1988.
- Ptolemy (trs. G. Treshel), *Geographica Errationis Libri Octo*. Vienna, 1541.
- Rogers, F.M., *The Travels of the Infante Dom Pedro of Portugal*. Harvard, 1961.
- Rotz, J., *The Book of Idrography Presented in 1542 by Jean Rotz to King Henry VIII*. 1542.
- Russell, P., *Prince Henry 'the Navigator', a Life*. Yale University Press, 2000.
- Salgado, C., *El Cantar Folklorico de Puerto Rico*. San Juan, 1986.

SELECT BIBLIOGRAPHY

- Santarém, Vicomte de, *Atlas*. Paris, 1849–52.
- Scammell, G.V., *The World Encompassed: The First European Maritime Empires c.800–1650*. Berkeley, University of California, 1981.
- Seaver, K.A., 'The Vinland Map – New Light on an Old Controversy – Who Made It and Why'. *Map Collector* 70, Spring 1995, 32–40.
- Skelton, R.A., *Explorers' Maps*. New York, Spring Books, 1970.
- Marston, T.E. and Painter, G.D., *Proceedings of the Vinland Map Conference*. Chicago, 1971.
- *The Vinland Map and the Tartar Relation*. New Haven, Yale University Press, 1965.
- Stevens, H.N., *Ptolemy's Geography*. H. Stevens, 1908.
- Tooley, R.V., *Maps and Mapmakers*. Batsford, 1970.
- Ure, J., *Prince Henry the Navigator*. Constable, 1977.
- Verge-Franceschi, M., *Henri, le Navigateur*. Paris, 1994.
- Vilarinho, L., *Guide to the Maritime Museum, Lisbon*. Museu de Marinha, Lisbon (undated).
- Wallis, H., 'The Vinland Map: Fake, Forgery or Jeu d'esprit?'. *Map Collector* 53, 1990, 2–6.
- Maddison, F.R. et al., *Chemical Analysis of the Vinland Map*. Report by McCrone Associates to Yale University Library, 22 January 1974.
- Wylie, J.H., *The Council of Constance to the Death of John Hus*. Longmans, 1900.

Chapter 18: On the Shoulders of Giants

Columbus

- Colombo, C. (trs. L.C. Jane), *The Journal of Christopher Columbus*. A. Blond, 1960.
- Columbus, F., *La Historia della Vita di Cristoforo Columbus*. Milan, 1930.
- Crone, G.R., *The Discovery of America*. Hamish Hamilton, 1969.
- *Maps and their Makers*. Hutchinson, 1968.
- Davies, A., 'Behaim, Martellus and Columbus'. *Geographic Journal* 143, November 1977, 451–9.
- Davies, H., *In Search of Columbus*. Sinclair Stevenson, 1991.
- Dor-Ner, Zvi, *Columbus and the Age of Discovery*. Grafton Books, 1992.
- Harris, H., *Discovery of North Americas*. H. Stevens, 1892.
- las Casas, B. (trs. and ed. A. Collard), *History of the Indies*. New York, 1971.
- Morison, S.E., *Portuguese Voyages to America in the Fifteenth Century*. Harvard, 1940.
- Parry, J.H., *The Discovery of the Sea*. Berkeley, University of California, 1981.
- *The Discovery of South America*. New York, Taplinger, 1979.
- Ravenstein, E.C., *Martin Behaim – His Life and His Globe*. 1908.
- Vignaud, H., *Toscanello and Columbus*. Sands, 1902.

SELECT BIBLIOGRAPHY

North America

- Byam, M., *Discovery of North America*. 1970.
- Davies, A., 'Behaim, Martellus and Columbus'. *Geographic Journal* 143, November 1977, 451–9.
- Davis, A., *Discovery of New England by the Northmen 500 years before Columbus*. Boston, 1844.
- Lawson, E.W., *The Discovery of Florida and its Discoverer Juan Ponce de León*. Florida, 1946.

Dias, Cabral and De Castro

- Alvarez, F., *Verdadeira Informação das Terras do Preste João das Índias*. Lisbon, 1889.
- Axelson, E. (ed.), *Dias and His Successors*. Cape Town, 1988.
- Batalha Reis, J., 'The Supposed Discovery of South America before 1448'. *Acta Cartographica* V, 1–26.
- Cortesão, A., *The Mystery of Vasco da Gama*. Coimbra, 1973.
- Liesegang, G.J., 'Archaeological Sites in the Bay of Sofala'. *Azania* VII, 1972, 147–59.
- Poignant, R., *Discovery Under the Southern Cross*. Sydney, Collins, 1976.
- Theal, G.M., *Records of South-Eastern Africa*. 1898.
- Welch, S.R., *Europe's Discovery of South Africa*. Cape Town, 1935.

Da Gama

- Batalha Reis, J., *Estudios Geográficos e Históricos*. Lisbon, 1941.
- Boxer, C.R., *The Portuguese Seaborne Empire*. Hutchinson, 1969.
- Cortesão, A., *The Mystery of Vasco da Gama*. Coimbra, 1973.
- Galvão, A., *The Discoveries of the World*. New York, 1969.
- Jayne, K.G., *Vasco da Gama and His Successors 1460–1580*. Methuen, 1970.
- Latino-Coelho, J. M., *Vasco da Gama*. Lisbon, Corrazi, 1882.
- Liesegang, G.J., 'Archaeological Sites in the Bay of Sofala'. *Azania* VII, 1972, 147–59.
- Ravenstein, E.G. (trs. and ed.), *A Journal of the First Voyage of Vasco da Gama 1497–1499*. Hakluyt Society, 1898.
- Theal, G.M., *Records of South-Eastern Africa*. 1898.

Magellan

- Lord Stanley of Alderley, *The First Voyage Round the World by Magellan*. 1874.
- Miller, A.W., *The Straits of Magellan and Eastern Shores of the Pacific Ocean*. Portsmouth, 1884.
- Parry, J.H., *The Discovery of South America*. 1979.
- Pigafetta, A. (trs. and ed. R.A. Skelton), *Magellan's Voyage*. Yale, 1969.

SELECT BIBLIOGRAPHY

Cabot

Williamson, J.A., *The Voyages of John and Sebastian Cabot*. 1937.

Cook

Cook, James, *The Explorations of Captain James Cook in the Pacific*. New York, 1957.
(see also chapter 7)

Epilogue: The Chinese Legacy

- Armstrong, W.P., 'Morning Glories', in *Pacific Horticulture* 58 (1), 1997, 15–21.
- Bray, F., 'The Chinese Contribution to Europe's Agricultural Revolution', in *Explorations in the History of Science and Technology in China*. Shanghai, 1982.
- Carney, J.A., *Black Rice. The African Origins of Rice Cultivation in the Americas*. Harvard University Press, 2001.
- Carter, G.F., 'Movement of People and Ideas Across the Pacific', in *Plants and the Migration of Pacific Peoples, A Symposium*. Bishop Museum Press, 1963.
- Chiba, T., *The Dispersal of Maize in Continental China*. 21st International Geographic Conference, Calcutta, 1968.
- Huggill, P.J. and Dickson, B.D., *Transfer and Transformation of Ideas and Material Culture*. Texas, 1988.
- Jeffreys, M.D.W., 'Pre-Columbian Maize in Africa'. *Nature* 4386, 1953, 965–6.
- 'Pre-Columbian Maize in Asia', in Riley, C.L. (ed.), *Man Across the Sea*. Texas, 1971.
- 'Pre-Columbian Maize in the Old World: An examination of Portuguese sources', in *Gastronomy, the Anthropology of Food*. The Hague, 1975.
- 'Pre-Columbian Maize in the Philippines'. *South African Journal of Science* 61, 1967, 5–10.
- 'Who Introduced Maize into Southern Africa?'. *Suid Afrikaanse Triskrif vir Wetenskap* 63, 1967, 24–40.
- John, H.S. and Jendrusch, K., 'Plants Introduced to Hawaii by the Ancestors of the Hawaiian People'. Unpublished paper.
- McMahon, M. (ed.), *Hartmann's Plant Science*. 2001.
- Mangelsdorf, P.C., *Corn, Its Origin, Evolution and Improvement*. Cambridge, Massachusetts, 1974.
- Merrill, E.D., 'The Botany of Cook's Voyages'. *Chronica Botanica* 14 (5/6), 1954, 1–373.
- Needham, J., *Science and Civilisation in China*. Cambridge University Press, 1954.
- Pickersgill, B., 'Origin and evolution of cultivated plants in the New World'. *Nature* 268 (18), 591–4.
- Ptak, R., *China's Seaborne Trade with South and South East Asia 1200–1750*. Aldershot, Ashgate, 1999.
- Sauer, C.O., *Plant and Animal Exchanges between Old and New Worlds*. California State University (unpublished), 1963.
- Singhal, D.P., *India and World Civilisation*. Michigan State University, 1969.
- Stonor, C.R., 'Maize Among the Hill Peoples of Assam'. *Annals, Missouri Botanical Garden* 36, 1949, 355–404.

SELECT BIBLIOGRAPHY

Permanent colonies

AUSTRALIA

Wei Chu-Hsien, *The Chinese Discovery of Australia*. Hong Kong, 1961.

CALIFORNIA

Powers, S., 'Aborigines of California'. *Atlantic*, vol. 33, 1874.

— *Tribes of California*. San Francisco, 1877.

GREENLAND

Sorenson, J.L. and Raish, M.H., *Pre-Columbian Contact with the Americas Across the Oceans: An Annotated Bibliography*. Provo, Utah, 1990.

GUATEMALA

Johannessen, C. and Fogg, M., 'Melanotic Chicken Use and Chinese Traits in Guatemala'. *Revista Historia de America* 93, 1981, 73–89.

MEXICO

Estrada, E. and Meggers, B.J., 'A Complex of Traits of Probable Transpacific Origin in the Coast of Ecuador'. *American Anthropologist* 63, 1961.

Mertz, H., *Pale Ink: Two Ancient Records of Chinese Exploration in America*. Chicago, 1972.

Needham, J., *Science and Civilisation in China*. Cambridge University Press, 1954.

Padron, P., 'Un Huaco con Caracteres Chinos'. *Sociedad Geográfica de Lima*, vol. 23.

NORTH PACIFIC

Christian, F.W., *The Caroline Islands*. 1899.

PACIFIC ISLANDS

Buck, P.H., *Vikings of the Sunrise*. New York, 1938.

Childress, D.H., *Ancient Micronesia*. Illinois, 1998.

Handy, E.S. and Craighill, H., *Polynesian Religion*. Honolulu, 1927.

PERU

Chang, K.C., *Manual de la Colonia China en el Perú*. Unpublished, undated.

VENEZUELA

Arends, T. and Gallengo, M.L., 'Transferrins in Venezuelan Indians'. *Science* 143, 1964.

Key Charts

The Cantino (1502)

Bagrow, L. and Skelton, R.A. (trs. D.L. Paisey), *History of Cartography*. Cambridge, Mass., Harvard, 1964.

Cumming, W.P., Skelton, R.A. and Quinn, D.B., *The Discovery of North America*. Elek, 1971.

SELECT BIBLIOGRAPHY

- Schwartz, S.I. and Ehrenberg, R.E., *The Mapping of North America*. New York, 1980.
Whitfield, P., *New Found Lands: Maps in the History of Exploration*. Routledge, 1998.
Wolff, H., 'America – Early Images', in *America – Early Maps of the New World*. Munich, 1992.

The Caverio (1505)

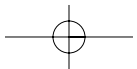
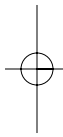
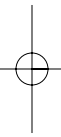
- Larsen, S., *La Découverte de l'Amérique Vingt Ans Avant Christophe Colombe*. Paris, 1926.
Ulloa, L., *El Pre-descubrimiento Hispano-Catalán de América en 1477*. Paris, 1928.

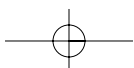
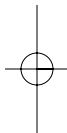
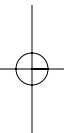
Waldseemüller (1507)

- Harris, E., 'The Waldseemüller World Map: a typographic appraisal'. *Imago Mundi* 37, 1985, 30–53.
Heawood, E., 'The Waldseemüller facsimiles'. *Geographical Journal* 23, 1904, 760–70.
Karpinski, L.C., 'The First Map with Name America'. *Geographical Review* 20, 1930, 664–8.
Parker, J., *Antilia and America: a Description of the 1424 Nautical Chart and the Waldseemüller Globe Map of 1507*. Minneapolis, 1955.
Whitfield, P., *New Found Lands: Maps in the History of Exploration*. Routledge, 1998.
Wills, G.F., *Letters from a New World: Amerigo Vespucci's Discovery of America*. New York, 1992.
Wolff, H. (ed.), *Early Maps of the New World*. Thames & Hudson, 1992.



INDEX





INDEX

- Adams, Mount, 128, 129
- Africa: ambassadors, 87; animals and birds from, 32, 33, 92; Cantino chart, 323; colonies, 56; inhabitants, 155; maps of, 97–100, 331, 332; mining, 181; plants from, 395; Zheng He's expeditions, 70, 74
- Aghulas current, 94
- Alarcón, Hernando de, 200
- Aldrovandi, Ulisse, 125
- Alfonso, Diego, 103
- alum, 184
- Alvarez, Sebastian, 195
- amaranth, 202
- Amazon delta, 377
- ambergris, 33, 36, 162
- anchors, 190, 403
- Andaman Islands, 330
- Andes, 6, 8, 117
- Andros Island, 257–8, 259
- animals indigenous in one continent found in another, 11, 426–7, *see also* chickens, dogs, giraffes, horses, kangaroos, ostriches, otters
- Annam, 31, 32, 50, 51, 154
- Antarctic Circle, 142
- Antarctica: Chinese exploration, 10; Hong Bao's expedition, 142–4, 147–8, 277, 390; ice, 116; maps of, 6, 8, 121, 142, 147–8, 403; uninhabited, 155
- Antilia, island of: on Benincasa map, 362, 363; on Canepa chart, 366; Columbus's voyages, 353, 381; on Piri Reis chart, 243; on Pizzigano chart, 3–4, 242, 252, 253, 255, 362, 364, 367, 368–70, 379; place names, 362–6, 367; Portuguese expedition, 5, 243, 359–61, 370–1, 380; Puerto Rico identification, 4, 252–6, 359–66, 367, 370, 379; on Rotz chart, 243; size, 368; on Toscanelli chart, 353, 380
- Antonio of Fez, 103
- Arab: astronomy, 348–9; dhows, 346–7; maps, 90–1, 332, 344; navigators, 97, 332, 348–9; ports, 71, 319; traders, 71, 90–1, 344–5
- Arends, Tulio, 226
- Arias, Don Luis, 163, 277
- Aristotle, 61
- armour, 204
- Arnhem Land, 188–90, 276, 277
- Arnold, Benedict, 287
- Arrorado Island, 175
- arsenic, 183
- Arughtai, 52
- asbestos, 184
- astronomy: Arab, 348–9; Chinese tradition, 28–9, 59–61, 446; Newport Round Tower, 289; Western, 61; Zhu Di's interest, 28–9, 34; *see also* eclipses, latitude, longitude, observation platforms, observatories
- Atahualpa, 124–5
- Auckland Island, 169–71
- Australia: animals, 166; Chinese presence, 10, 56, 153–6, 167–70, 231–2, 277, 403; Cook's voyages, 6, 151, 192, 387–8, 390; on Dieppe School maps, 388; Hong Bao's voyage, 151, 153–6, 164; maps of, 6, 151–3; on Piri Reis map, 170; on Rotz chart, 151–3, 155, 170, 388; wrecks, 153–4, 168–9, 401, 403; Zhou Man's voyage, 156, 164–72, 186–8
- Aylmer, Charles, 229, 230
- Azores: Chinese presence, 290, 294, 299–301, 375, 407; Gulf Stream, 283; Portuguese colony, 371, 375
- Aztecs, 162, 211
- Bache Peninsula, 308–10
- Baillie, Mike, 311
- Bajun Islands, 321–2
- ballast, 273
- bananas, 394, 397, 399

INDEX

- Banks, Joseph, 192, 388
 banyan tree, 191–2
 Barouwi, Al, 344
 Barrier Reef, *see* Great Barrier Reef
 Barros, João de, 377
 Barsbey, Sultan, 107
 Bastida, Rodrigo de, 240
 Behain, Martin, 139, 353, 385
 Beijing: defence of, 22; distances from, 130; envoys to, 35, 36, 37, 68, 74, 84; fire damage, 47, 389, 405; Forbidden City, 27, 28, 30–3, 35–7, 47, 74, 84, 389, 405, 406–7; Grand Canal, 29–30, 31, 32; latitude, 129; name, 21; observatory, 28; Zhu Di's capital, 26, 27, 29, 32, 35
 bells, 175, 221
 Bengal, 74
 Benguela current, 94
 Benincasa, Grazioso, 362, 363
 Berry Islands, 259, 261, 265
 Best, Eldon, 176
 Biafra, Bay of, 97, 99, 100
 Bianco, Andrea, 359, 370, 377, 379
 Biblioteca Nazionale Marciana, 91
 Bimini Islands, 265–75, 290, 408
 Bimini Road, 268–74
 Bird Island, 148
 birds, 33, 123–6, 149
 Bisagudo, *see* da Cunha
 Bittangabee Bay, 167
 Bjornsdottir, Sigrid, 305, 307
 Bonnisegni, 351
 Borneo, 37, 155
 Bougainville, Louis-Antoine de, 161, 277
 Boyd, Benjamin, 167
 Brazil, 113, 126, 377, 379
 Brisbane, 181, 187
 British Library, 90, 151, 194, 250–1, 254, 332, 361
 Brunswick Peninsula, 136
 Buddhism, 39, 65, 67, 102, 222, 230
 Byron Bay, 166, 168
 Byzantium, 324, 351, 352
 Cà da Mosto, Alvise, 102, 103
 Cabo Blanco, 114, 116
 Cabral, Gonzalo Velho, 359
 Cabral, Pedro Álvares, 93, 331–2, 376–7, 378, 404
 Cahill, Thomas, 303, 304–5
 Calicut (Ku-Li): ambassadors, 37; Chinese base, 70, 83, 87, 88, 330; Chinese inscriptions, 90, 102, 106; da Conti's account, 85–6, 353; da Gama's voyage, 331, 406; dyes, 220; gold cloth from, 33; Hong Bao's expedition, 130; Kerala capital, 104; Ma Huan's account, 84–5, 86, 87, 106; trading port, 71, 83–4; Zheng He's expeditions, 74
 California: agriculture, 206–7; Chinese colony, 207–8; Chinese roses, 202, 210, 395; current, 199; maps of, 200–1, 202; Ming ceramics, 203; Sacramento wreck, 203–6; Zhou Man's voyage, 200, 207, 208
 Cambodia, 74, 152
 Camilo dos Santos, João, 5, 247
 Campbell Island, 169–72, 181, 186
 Canary Islands, 145, 242, 371, 375, 377
 Canepa, Albino, 366, 367
 cannibalism, 244–5
 Canopus: navigation by, 9, 128–30, 155, 161, 164, 319; position of, 128–9, 136–7, 140, 186; visibility, 142, 145, 149
 Cantino, Alberto, 256, 379
 Cantino map: African coast, 331, 332; Bimini position, 267–8; Caribbean, 256–7, 258–60; Chinese voyages, 303, 319; date, 283; Florida coast, 281; genuine, 390, 401; longitudes, 323; origins, 201, 256
 Cape Bojador, 371–2

INDEX

- Cape Canaveral, 281
 Cape Hatteras, 283
 Cape Horn, 94, 142, 144
 Cape of Good Hope: author's voyage, 83; Cabral's voyage, 93; Chinese voyage, 10, 93–6, 99, 352; da Gama's voyage, 7; Dias's voyage, 7, 91, 93, 381, 383; on Fra Mauro's map, 91, 92, 93, 140; Kangnido map, 97, 105; latitude, 381; Portuguese expeditions, 283, 378, 381; winds and currents, 94–6; World Map (1428), 107, 108, 319–20, 350, 375
 Cape Town, 83
 Cape Verde Islands: author's voyage, 83; Chinese voyage, 100–4, 106, 113, 239–40, 300; Indian voyage, 104; landscape, 101–2, 299; Portuguese voyages, 377; Stone of Letters, 103–4, 291, 293–4, 403; winds and currents, 109, 239–40, 375
 caravels, 347, 349
 carbon-dating, 204, 247, 287
 Caribbean: Chinese voyage, 240–1, 243, 291, 294; coconuts, 395; Columbus's voyage, 4, 243; maps of, 4–6, 200–1, 256–7, 258–60; winds and currents, 239, 240
 Caribs, 244–5, 250–1
 Carlson, Suzanne O., 287
 Carney, Judith A., 206
 Caroline Islands, 163
 Carpentaria, Gulf of, 188, 190
 Carter, George F., 232
 Carteret, Philip, 161
 Castilian language, 363–4
 Catalan: charts, 242, 383; language, 363–4
 Cathay, 354
 Catherine de Valois, 36
 Caverio map, 201
 Celestial Spouse, Palace of the, 81, 90
 Ceuta, 341–2, 343–4, 350
Chêng Lei Pên Tshao, 41
 Chevalier, M., 103
 Chanca, Dr, 244
 Chiang-su, inscription, 81–2
 chickens: in America, 123, 124–6, 162, 185, 209, 223–4, 225, 232, 378, 395, 403; Asiatic, 123–6, 162, 185, 201, 209, 223–4, 225, 378, 395, 403; Chinese gifts of, 42; divination by, 66, 125, 209, 225
 Chile, 126, 161
 Cholula ware, 162, 214, 227
 Chu Ssu Pen, 239
 circumnavigation, Magellan's, 7, 138, 193, 283, 390
 Clavius, Claudius, 304
 Clutton-Brock, Juliet, 135
 Cochín: ambassadors, 37; carved stone, 90, 102, 106, 173; Chinese base, 330; Chinese influence, 398–9
 cochineal, 220
 coconuts, 71–2, 202, 366, 394, 395–6, 399
 coffee, 365, 366
 Coffman's treasure atlas, 265
 Colenso Bell, 175–6
 Colombia, 163
 Columbus, Bartholomew, 380, 381–7
 Columbus, Christopher: Azores evidence, 301; books, 384; on Brazil, 377; Caribbean voyages, 4, 7, 240, 243–5, 246, 250–1, 254, 359–60, 394; Cuba colony, 276; 'discoveries', 12, 379, 390, 394, 407; forgery, 382, 387; Iceland voyage, 311; maps, 108, 258, 380–1, 389; marriage, 379–80; ships, 42; on South America, 114, 115; Toscanelli's letters, 352–3, 380, 390; voyages, 381
 compass, 62, 145, 348, 368
 concubines, 36, 47, 67–9, 281, 285, 296
 Confucianism, 23, 37, 39, 54, 59
 Confucius, 23, 32

INDEX

- Conti, Niccolò da: account of travels, 85–7, 192, 220, 227; career, 85, 351–2; connection with Chinese fleet, 85, 369, 389; connection with Fra Mauro chart, 92–3, 97, 101, 104–6, 114; connection with Portugal, 352–4, 369, 390; description of junks, 85, 292
- Cook, James: Australian voyages, 6, 151, 192, 387–8, 390, 407; ‘discoveries’, 12, 151, 388, 390; maps, 186, 187–8, 388–9; in New Zealand, 397; scientific expedition, 42
- Cook Bay, 140, 141
- copper: Australian mining, 185; Chinese coins, 53; Chinese mining, 182–3, 274, 310; Fiji mining, 164; in Greenland, 309, 310; Mexican, 221, 223; prospecting for, 182; uses, 184
- Coral Island, 175
- Coronado, Francisco Vázquez de, 200
- Correa, Gaspar, 406
- Cortreal, Miguel, 293
- Corvo, 299–301, 407
- Cosa, Juan de la, 240
- cotton, 37, 397, 398–9
- Cousteau, Jacques, 269
- Covilha, Pêro da, 320, 375
- Crab Nebula supernova (1054), 28, 225
- crew, 64–5, 226, 281, 330–1
- Cuba, 256–7, 276
- Cunha, Pêro da (Bisagudo), 377
- currents: Aghulas, 94; Atlantic, 94, 99–100, 109, 239–40, 301–2; Pacific, 161, 163, 199
- da Conti, *see* Conti
- da Gama, *see* Gama
- Dalrymple, Alexander, 388
- Danforth, Mr, 291–2
- Daniken, Erik von, 403
- Dar es Salaam, 83
- Darwin, 191–2, 403
- Darwin, Charles, 119, 135, 137
- Dati, Giuliano, 360
- Datini, Francesco, 36
- Dauphin chart, 181, 192, 388
- Davies, Arthur, 382, 385
- de Sousa Tavares, Francis, 107
- Deception Island, 144, 147, 148
- Delabarre, Professor, 293
- Desceliers chart, 181, 388
- Desliens chart, 181, 388
- d’Este, Duke Ercoli, 256
- dhows, 322, 345, 346–7
- Dias, Bartolomeu: Cape of Good Hope voyage, 7, 91, 92, 93, 320, 375–6, 380, 381, 404, 407; ‘discoveries’, 320, 378; map, 375, 389; Martellus map, 383, 384, 386
- Dias, Diego, 331–2
- Diaz del Castillo, Bernal, 209
- Dieppe School of Cartography, 151–2, 181, 183, 188, 388
- Dighton Rock, 291–3, 294
- Dimisqui, Al, 344
- divination, 66, 125, 209, 225
- dogs: Chinese ship dogs, 42, 67, 185; as food, 42, 66, 135, 312; in Mexico, 223; warrah ancestry, 135
- Dominica, 240, 243, 246
- Dondra Head, 102, 106, 173, 330
- dress: Californian Indians, 207; concubines, 68, 285; legends, 163, 177, 184, 190, 276–7; Narragansett Indians, 285; pantaloons, 68, 190, 277; Rhode Island women, 290; robes, 64, 167, 190, 277, 322; silk, 393
- Dusky Sound, 172–3
- Duyvendak, J.J.L., 82
- dyes, 219–21
- Eannes, Gil, 349, 371–2
- East London, 83
- eclipses: lunar, 323–4, 326–30, 404; solar, 326, 327

INDEX

- Ecuador, 163, 201
 Egypt, 6
 Elephant Island, 147–8
 Ellesmere Island, 308–10
 emeralds, 154
Endeavour, HMS, 188, 192, 389
 Eskimos, 231
 Eugenius IV, Pope, 85
 eunuchs, 20–1, 22–3, 24, 51, 54
- Falchetta, Piero, 91
 Falkland Islands: animals, 135;
 Chinese navigation, 129–30; food
 supply, 135, 136; maps of, 122, 128,
 148; Mount Adams, 128
 Fang Bin, 52
 Faria de Souza, Manuel, 300
 Fei Xin, 320
 Ferdinand of Aragon, King of Spain,
 360, 381–2
 Fiji, 164
 Florida, 200, 239, 256–7, 260, 281
 Florida Keys, 281, 282
 Florida Strait, 265
 Fogg, M., 225
 food supply, 65–7, 102, 135, 145, 150,
 153, 274
 Francis I, King of France, 283
 Fryer, John, 208
 Furry, John, 204, 206
 Fusang, 113–14, 239, 407
- Gallengo, M.L., 226
 Galle, 90, 102
 Galvão, Antonio, 106–9, 319, 360
 Gama, Vasco da: brutality in India,
 406; ‘discoveries’, 378, 390; journey
 time, 100; maps, 376, 389; voyages,
 7, 12, 92, 100, 331, 376
 Garbin, 92, 96, 97, 99, 105, 106
 Genghis Khan, 19, 25, 26
 Genoese map (1457), 383
 Geronimo, Canal, 136
- Gilroy, Rex, 185
 giraffes, 32, 121, 277, 322
 Goa, 86
 gold: in Africa, 181; in Australia, 183,
 185; mining, 53; prospecting for,
 182; trade, 342–3; Tuamotu ring, 164
 Graham Land, 142
 Grand Banks, 345
 Great Bahama Bank, 257, 259, 261,
 270
 Great Barrier Reef, 186, 187–8, 403
 Great Wall, 27, 270, 290, 394
 Greater Java, 152, 153, 166, 188, 192
 Greenland, 6, 290, 301–11
 Grey, George, 190, 223
 Guadeloupe: Chinese landing, 246–50;
 Columbus’s landing, 244–5; passage,
 240; population, 244–5, 359;
 Portuguese expedition, 367–9;
 Satanazes identification, 4, 5, 247–9,
 252, 366–8; volcanoes, 5, 247, 299,
 366–7; waterfalls, 247, 248, 367
 guanaco, 118, 136
 Guatemala, 163, 209
 Gulf Stream, 240, 283, 301, 311
 gunpowder, 43, 75, 183, 270
 Gutenberg, Johannes, 35
 Gympie, 184, 185–6
- Ha-bu-cr, 150
 Ha San, 40
 Hafiz Abru, 37
 Haji Maulana, 33
 Han dynasty, 190
 Hapgood, Charles, 403
 Harrison, John, 62, 333
 Hasseburg, Frederick, 172
 Hau-Xian, 34
 Hawaii, 394
 Hawkesbury River, 167
 Heard Island, 149
 Hemingway, Ernest, 268
 Henry V, King of England, 36, 342

INDEX

- Henry VIII, King of England, 151, 188
- Henry the Navigator, Prince:
 achievements, 7–8, 375, 389, 390;
 Antilia expedition, 5, 243, 359, 360;
 Bojador expedition, 371–2; Cape Verde expedition, 102; Ceuta victory, 341–3, 350; education, 341, 343–4, 349, 351; funds, 354, 355; knowledge of Chinese explorations, 93; Madeira colonization, 339–40, 354–5; navigation skills, 347–9, 354; Sagres establishment, 345–6; shipbuilding, 346–7, 349, 354; statue, 339
- hens, *see* chickens
- Hertz, Johannes, 287
- Hezlet, Sir Arthur, 82
- Hinduism, 39, 185, 230
- Hipparchos, 323–4
- Hispaniola, 256–7, 359, 370
- Hoei-Shin, 113
- honey, 211
- Hong Bao: Antarctic journey, 142–3, 147–8, 155; Australian journey, 151, 153–5, 164, 177; Brazil discovery, 377; crew, 226; in Falkland Islands, 135–6; fleet command, 75, 389, 400, 407; in Kerguelen Islands, 150; losses, 404; navigating by Canopus, 136–7, 148–9, 155; passage of Strait of Magellan, 136–7, 139, 155; in Patagonia, 135–6; return to China, 129, 130, 155–6, 194, 319, 404; Southern Cross position, 145–6, 148, 155; voyage (1421–23), 81, 109–10, 113, 129, 130, 137–8, 140, 312
- Hong Kong, stones, 175
- Hong Wu (Zhu Yuanzhang), Emperor, 19–20, 21–2, 203
- Hormuz, 37, 42, 71, 74
- horses: in America, 294; in Australia, 154, 191; blood ponies, 183; Calicut presentation, 84; food and water for, 183, 201; in Mexico, 223; ships for, 42, 183; trade, 34, 183
- Hsi-Yang-Chi*, 161
- huemil, 116, 118, 136
- Humboldt current, 161
- hurricanes, 254, 255, 367
- Huss, John, 352
- I Yü Thu Chih (The Illustrated Record of Strange Countries)*, 120, 229–31, 312
- Ibn Battuta, 64, 83
- Ibn Khaldun, 301
- ice, 116, 141–2, 169–70, 306
- Iceland, 307, 311, 381
- Idrisi, Al, 301, 332
- Incas, 124–5, 163, 211, 406
- Indian Ocean: Chinese navigation, 319–20, 322, 400; Portuguese expeditions, 331, 383; trade, 70–1, 319
- indigo, 219–20
- Indochina, 155
- Indonesia, 399
- Innocent III, Pope, 381
- Irminger current, 301
- iron, 113, 114, 163, 181, 182, 183
- Isabella of Castile, Queen of Spain, 381–2
- Isiha, 34
- Islam, 21, 39, 117, 230, 343, 352
- jade: Chinese gifts of, 37; Chinese grave goods, 393; Chinese in Mexico, 225; jewellery, 36, 393; Mayan carvings, 214; quilin's message, 32
- James Ford Bell Library, 3, 201, 242
- Janela, 102, 103, 104, 105, 173
- Japan, 34, 37, 96–7, 400
- Japanese current, 199
- Java, 37, 73, 74, 141, 166

INDEX

- João I, King of Portugal, 341, 350, 359
 João II, King of Portugal, 320, 376, 377, 385
 Johannessen, Carl, 225
 Juan de San Miguel, Fra, 217
 Jucutácato, 190, 223–4, 276
 junks: armaments, 43; Australian rock carvings, 167; ballast, 273; construction, 62–3; crew, 64–5; on Fra Mauro's map, 91–2, 93, 94; handling, 64, 109; losses, 43; repairs, 202, 269–75; rudders, 42, 168, 169, 229; sails, 38, 63–4; size, 38, 42; watertight compartments, 39, 63, 74
 kangaroos, 166, 185
 Kangnido: authenticity, 390, 401; depiction of Africa, 97–9, 100, 105, 144, 239; depiction of Azores, 283, 301; history, 96–7; sources, 390
 Karmapa, the, 34–5, 222
 Keleteria, 204, 206
 Kempe, Margery, 439
 Kerguelen Islands, 149–50
 Kerguelen-Tremarec, Yves de, 149
 Kilwa: ambassador, 88; Arab port, 71; Arab traders, 90; Cabral's fleet, 332; Chinese ships, 71, 99; da Gama's visit, 331, 376
 Korea, 34, 96, 97, 400
 Kublai Khan, 19, 26, 27, 393
 Kuroshio current, 199
 lacquer, 217–19, 321
 Lamu archipelago, 321–2, 403
 languages, 39, 102–3, 362, 363–7
 Lappacino, 351
 latitude, 61–2, 145, 147, 348, 368, 386
 Le L'oi, 51
 Le Qui Ly, 50–1
 lead, 184, 189–90
 Leigh, Raymond E., 275
 León, Nicolás, 224
 Leonardo da Vinci, 270
 leopard seals, 147–8
 leopards, 33, 34
 Lepe, Diego de, 377
 Les Saintes, 246, 248, 252, 367
 Leyte, 193–4, 199
 Limasava, 126–7, 195
 lions, 33
 Little Java, 152, 188
 Liu-Chia-Chang, inscription, 81, 82, 256
 Liu Ch'ih, 35
 Liu Daxia, 55, 81
 llamas, 162, 231
 Lockwood, Lieutenant, 306
 longitude: adjusting for error, 100, 144; calculation of, 323–4, 327–33; Cantino chart, 323, 331, 332; Chinese navigation, 62, 99–100, 144, 147, 323, 348, 404; Columbus's navigation, 368
 Lourenço Marques, 83
 lunar eclipse, 323–4, 326–30, 404
 Ma He, *see* Zheng He
 Ma Huan: account of Zheng He's expedition, 65, 69, 106, 229, 320; on Calicut, 84, 86, 220, 227; on coconuts, 71–2; departure from treasure fleet, 87; lists of goods, 161; on Malacca, 72; publication of work, 65
 McCrone, Walter, 303
 McCrone Associates, 303, 304
 McDermott, Joseph, 96
 McIntosh, Sir Ian, 94, 109
 madder, 219
 Madeira, 339–40, 354–5, 371
 Magellan, Ferdinand: career, 378; circumnavigation, 7, 138, 193, 283, 390; 'discoveries', 12, 107, 137, 407; food supply, 67; knowledge of Magellan Strait, 139, 378, 390, 403; leadership, 138–9, 371; in Limasava,

INDEX

- Magellan, Ferdinand (*cont.*)
 126, 195; navigation, 404; in Patagonia, 116, 118; pepper cargo, 196; Philippines food supplies, 126–7, 202, 395, 397; route, 193–4; ships, 404; South American food supplies, 124; South American journey, 161; Toscanelli charts, 353
- Magellan, Strait of: on Behain's maps, 139, 353; Chinese discovery, 136–7, 155, 352; Columbus's knowledge of, 380; Magellan's knowledge of, 139, 378, 390, 403; Magellan's passage, 7, 137, 138–40, 371, 390; on Piri Reis map, 116, 117; on World Map (1428), 107, 108, 350, 352
- Mahogany Ship, 153–4, 169, 277, 403
- maize: Chinese introduction of, 397, 398, 403; in Philippines, 126–7, 163, 196, 202, 210, 395, 397; tools for grinding, 127, 163, 227
- Malabar coast, 86, 330
- Malacca: accounts of, 71–4; ambassadors, 37; Calicut communications, 84; Chinese base, 69–70, 71, 72; Chinese overlordship, 34, 71; da Gama's voyage, 376; Hong Bao's fleet, 130, 155; journey time, 42; monsoon winds, 69; Portuguese conquest, 378; Straits, 70, 345; trading port, 34, 69–70; women, 72–3; Zheng He's fleet at, 69, 74–5
- Malaysia, 86, 152, 155
- Maldives, 74, 330
- Malindi: ambassadors, 37; Arab port, 71; Cabral's voyage, 332; Chinese base, 330; da Gama's voyage, 331, 376; giraffe presentation, 322
- Mamluk sultans, 85, 107, 352
- Manchuria, 34, 400
- mandarins, 23–4, 31, 51–2, 54
- Manifold, Mrs, 154
- Manuel I, King of Portugal, 376
- Mao Kun: date, 88; Ha-bu-er island, 150; position of treasure fleets, 94, 106; routes on, 90; survival, 88; translation, 88
- Maoris, 175, 177–8, 277, 398
- Marie-Galante, 243, 246
- Marino, Ruggiero, 381
- Martellus, Henricus, 382
- Martellus maps, 382–7
- Massachusetts, 291–5
- Matadi Falls, Congo, 104–5, 106, 173, 291, 294
- Mauro, Fra: da Conti connection, 92–3; depiction of Cape of Good Hope, 91, 92; depiction of junk, 91–2, 94, 97; distance shown from Portugal to China, 383; on Garbin, 92, 96, 97, 105, 106; on Isole Verde, 91, 100, 101, 104, 106; on 'obscured islands', 91, 106, 114, 139–40; in Venice, 240
- Mayan civilization, 209–10, 211–14, 224–5
- Mecca, 54
- Medina, Pedro de, 348
- Men and Women, Isles of, 92
- Mena, Ramón, 225
- Mendoza, Vélez de, 377
- Merrimack River, 294
- metal work, 221–2
- Mexico: chickens, 209–10, 225; Chinese presence, 224–5, 227; Jucutácato picture, 190, 223–4; porcelain, 162, 214, 227; pre-Columbian voyages, 163
- micrite, 268, 274
- Mills, Captain, 153–4
- Mindanao, 193–4
- Ming dynasty: capital, 29; ceramics, 190, 203, 208, 275, 320, 322, 393, 401; cotton, 398; end of, 55; exports, 164; Japanese studies, 96; military defeat, 51; mortar, 290; Needham's studies,

INDEX

- 311; observatories, 186; origins, 19; silk, 393
- mining, 181–6, 221
- mirrors, 65, 222, 223
- Mogadishu, 37, 88, 331
- Moluccas, 69
- Mombasa, 37, 83, 331, 376
- Monclaro, Father, 277, 321
- Mongols: campaigns against, 20, 21, 52; cotton growing, 398; defeat, 19–20; expulsion, 21, 28, 34; Kangnido map, 97; Zhu Di's parentage, 22
- monsoons, 64, 69
- Montezuma II, Emperor, 162
- Moors, 341–2, 361, 382
- mountain lions, 118, 136
- Mowat, Farley, 308
- Münster, Sebastian, 344
- Muscovy, 231, 312
- mylodons, 119–21, 173, 185, 231
- Nanjing: capital relocation, 29, 32, 33; conference (2002), 88; imperial court, 22–4, 35, 84; language school, 39; mineral supplies, 274; shipyards, 25, 274; Zheng He Museum, 229; Zheng He's position, 54; Zhou Man's return, 199; Zhu Di's conquest, 22, 24
- Nares, George, 306
- Narragansett Bay, 283, 284, 285, 291, 292, 293
- navigation: Arab, 97, 332, 348–9; Chinese, 59–62, 88–9, 145, 323–4, 329–33, 348, 404; Portuguese, 61, 331, 347–9, 368; *see also* Canopus, latitude, longitude, Pole Star, Southern Cross
- Nayarit people, 223
- Neahkahnie Bay, 201
- Needham, Joseph, 224, 311
- Nestorian Christians, 85
- New Guinea, 163
- New Mexico, 208, 210
- New Zealand: animals, 172–3; Chinese presence, 172–8, 277, 403; Cook's voyages, 387–8, 397–8; sweet potatoes, 398; wrecks, 172, 173, 175, 176–7, 181, 401; Zhou Man's voyage, 172–8
- Newcastle, Australia, 167
- Newfoundland*, HMS, 82, 88, 101, 320
- Newport Round Tower, Rhode Island, 286–91, 325, 408
- Nicholas V, Pope, 307, 310
- Ning Hsien Wang (Chu Chuan), 230
- Noli, Antonio da, 103
- Norfolk Island, 164, 172
- Norsemen, 288, 290, 304, 307
- North Pole, 303, 310, 311–12
- North Salem, 294
- oak, European, 173
- 'obscured islands', 91, 106, 109–10, 114, 140, 352
- observation platforms, 186, 330
- observatories, 324–5
- Oliver, John, 329–30
- Olmecs, 210, 211
- Orinoco delta, 114, 126, 377, 378
- ostriches, 33, 86, 92
- otters, 66, 173, 185
- Owen, Richard, 119
- Oxford, Edmund Harley, Earl of, 192
- Pacific, Chinese bases, 402
- Paiva, Alfonso de, 320
- Pakal, King, 213–14
- Palenque, 212–14
- Panama, 209
- Pandanan, wreck, 227–8, 401
- papayas, 210, 394
- Parkinson, Sydney, 389
- Patagonia: animals, 118, 119–21, 136, 173; food supply, 135–6; inhabitants,

INDEX

- 127, 155; landfall, 114; landscape, 116, 127; maps of, 6, 8, 116, 121, 126, 127, 140; size, 121, 148
- Pate, 321–2
- Pedra do Letreiro, 103–4, 291, 293–4, 403
- Pedro, Dom, of Portugal: cartography, 369, 389; da Conti connection, 352, 390; education, 351; Fra Mauro's work, 91, 93; knowledge of Chinese voyages, 93; travels, 349–50; Treviso estates, 369; World Map (1428), 106–7, 350–1, 354, 361, 375, 390
- Penhallow, William, 289
- pepper, 54, 85, 86, 196, 288
- Perestrello, Bartolomeu, 340
- Perestrello, Felipa, 379–80
- Perry Point, 293
- Perth, wrecks, 168, 169
- Peru, 123, 126, 162–3, 406
- Philippa, Queen, 341–2
- Philippines: Chinese presence, 195, 196, 199; currents, 163; Magellan's expedition, 126, 163, 193–6, 395; maize, 126–7, 163, 196, 202, 210, 395, 397; wrecks, 175, 227–8, 401
- Phillips, Sir Thomas, 3, 242
- Pigafetta, Antonio: account of Magellan's Philippines visit, 126–7, 138, 194, 196; diary, 137–8, 353; on Limasava, 195; on Magellan Strait, 139
- pineapples, 394, 399
- Pinzón, Vicente Yañez, 377
- Piri Reis map: animals on, 116, 118, 119, 121; authenticity, 390, 401; composition, 108–9, 147; depiction of Antarctica, 121, 142, 144, 147–8, 259; depiction of Brazil, 114, 377; depiction of ice, 169, 306; depiction of South America, 258–9; notes on, 380; Patagonia, 117, 119, 121, 127, 140; Portuguese names, 243; Rotz chart comparison, 152, 169; scale, 128; southern part, 116
- Pisa, Council of (1409), 351
- Pius II, Pope, 311
- Pizarro, Francisco, 125, 406
- Pizzigano, Zuane: Atlantic islands on chart, 3–4, 5, 242–3, 362, 366–70, 379; authenticity of chart, 242, 390; Chinese voyages, 10; date of chart, 3, 361; identification of Atlantic islands, 245–6, 252–4, 379
- plants: Chinese knowledge, 40–2; European knowledge, 40; indigenous to one continent carried to another, 11, 123, 202, 365–6, 394–9
- Poggio Bracciolini, Giovanni Francesco, 85, 92–3, 192
- Pole Star (Polaris): Canopus substitute, 128–30, 140; Chinese navigation, 59, 61, 88, 128–30, 303; Chinese observations, 325; Portuguese navigation, 349, 368
- Polo, Marco: in Calicut, 83; in China, 166; on Christian states, 354; Columbus's copy, 380; on Greater Java, 166; on Indies customs, 330–1; on Zaiton, 288
- polynyas, 308–9, 312
- Ponce de León, Juan, 267, 274
- poppy seeds, 227
- porcelain: Chinese in Africa, 320, 321, 376, 401; Chinese distribution, 11, 393; Chinese gifts of, 37; Chinese trade, 26, 73, 195; Cholula, 162, 214, 227; Ming, 190, 203, 208, 227–8, 275, 320, 322, 393; in Philippines, 195
- Port Elizabeth, 83
- portolan lines, 127–8
- Portugal: Antilia expedition, 5, 243, 359–61, 370–1, 380; Arab influence, 343–5; Azores colony, 371, 375; Bojador expedition, 371–2; Cape of Good Hope voyages, 283, 375–6,

INDEX

- 378, 381, 383; da Conti connection, 352–4, 369, 390; Dom Pedro's map, 354, *see also* World Map (1428); Dom Pedro's travels, 350–2; Guadeloupe expedition, 367–9; Henry the Navigator, 341–3; Indian Ocean expeditions, 331, 383; Madeira colonization, 339–40, 354–5; Magellan's voyage, 353, 378; Malacca conquest, 378; navigation, 61, 331, 347–9, 368; Puerto Rico settlement, 359–62, 367–8, 369–71, 380; Sagres establishment, 345–6; ship design, 346–7; South American expeditions, 376–8
- Portuguese language, 362, 363–4
- Powers, Stephen, 207–8
- Ptolemy, 61, 152–3, 323–4, 344, 351
- Pu He Ri, 40
- Puccioni, N., 321
- Puerto Rico: Antilia identification, 4, 252–6, 359–66, 367, 370, 379; climate, 370; Columbus's visit, 359; Pizzigano chart, 369, 379; plants, 367; Portuguese settlement, 359, 369, 371, 380; size, 368
- purple dye, 220–1
- Qazami, Hama Allah Moustawfi, 344
- Qin dynasty, 393
- Qin Shi Huangdi, 27
- Qing dynasty, 55
- Razak, Abdul, 83
- Regiomontanus, 349
- Resolution*, HMS, 281
- Rhode Island, 284, 286–91, 325, 403, 408
- rice, 66, 206, 208, 396–7, 398
- Roaring Forties, 94, 148–9, 150
- Rorqual*, HMS, 187, 227, 245, 248
- Rosellia, 369
- roses, 43, 202, 210, 395
- Rotz, Jean: authenticity of chart, 390, 401; *Boke of Idrography*, 151, 188; British government ownership of chart, 151; depiction of Auckland and Campbell islands, 169–71, 181; depiction of Australia, 151, 153, 155, 166–7, 168–9, 183, 186, 188–9, 191, 306, 388; depiction of Great Barrier Reef, 187; depiction of Philippines, 193, 199; depiction of Spice Islands, 192–3; Dieppe school, 151; names, 243; Pandanan wreck, 227; Piri Reis comparison, 152, 169; source, 192–3
- Royal Geographical Society, 203, 231–2, 362, 407
- Ruapuke Ship, 173, 176, 177, 229
- Ruapuke stone, 173, 175, 176, 191, 294, 403
- rudders, 42, 168, 169, 229
- Russian River, 207–8
- Ruz Lhuillier, Alberto, 213
- Ryukoku University, 96–7
- Sacramento River, 203–8, 227, 396, 397, 408
- Sagres, 345–6, 349, 363, 390
- Sahagún, Bernardino de, 209, 221
- Sancho I, King of Portugal, 341
- Santa Catarina, 175
- Santa María*, 251
- Santo Antão, 101–2, 106, 239, 299
- Sargasso Sea, 359
- Sarteano, Alberto de, 352
- Satanazes, island of: Guadeloupe identification, 4, 5, 245, 247–9, 252, 366–8, 370; maps of, 362; name, 245; on Pizzigano chart, 3–4, 5, 242
- Savannah River, 281
- Saya, island of, 3, 242, 245–6, 248, 252, 367
- Sayre, Edward V., 272
- sea levels, 257
- Schlederman, Peter, 308
- Schöner, Johannes, 200

INDEX

- Senegal, 100
 Seychelles, 83, 330
 Shackleton, Ernest, 309
 Shah Rukh, King of Persia, 49
 Shang dynasties, 217
 Shao Lin, 43, 65, 74, 184
 Sheng Hui, 40
 shipbuilding, 62–4, 273, 404
 Shu Lao, 191
 Shutesbury stone, 294
 Siam, 34
 Sierra Leone, 83
 Sigismund, Emperor, 342
 silk: Chinese distribution, 11, 195, 321, 401, 403; Chinese dress, 36, 393; Chinese gifts of, 37; Chinese trade, 26, 73; sails, 38, 43
 Silk Road, 107, 108, 203, 283, 352, 400
 silver, 54, 182
 Skelton, R.A., 305, 383
 slaves, 90–1
 Sofala: Cabral's fleet, 332; Chinese fleets at, 88, 90, 94, 106; Chinese porcelain, 320; da Gama's visit, 331, 376; voyage from, 92; voyage to, 89
 Soligo, Cristobal, 370, 379
 Song dynasty, 25, 35, 288, 322, 323, 393
 South Georgia, 148
 South Pole, 142, 145, 331
 South Shetland Islands, 8, 121, 144–5, 147, 148
 Southern Cross: locating, 145, 146, 155, 319; navigation by, 9, 88–9, 128, 142, 277; polar navigation, 141; position of, 128–9, 145
 Spice Islands: Chinese trade, 319; da Gama's voyage, 376; Hong Bao's fleet, 155, 194; Malacca trade, 69, 73; Magellan's voyage, 139, 195; ocean route, 108, 283, 352, 376; overland route, 107, 283; Zhou Man's fleet, 130, 192–6, 199
 Sri Lanka, 37, 74, 86, 90, 102, 330
 stone(s): carved, 11, 103–4, 173, 175, 291, 293–4, 403; Chinese inscriptions, 81–2, 90, 102; dwellings, 293; in Massachusetts, 294–5
 Sui dynasty, 164
 Sumatra, 34, 37, 75, 155, 155
 sweet potatoes, 210, 394, 395, 397–8
 Tafur, Pedro, 85, 292
 Tamerlane, Emperor, 6, 26–7, 29, 33, 49
 Tang dynasty, 27, 83, 93, 290, 320, 393
 Tanggu: fleet at, 38–43, 106; ice-bound port, 141
 Taoism, 191
 taros, 397, 398
 Tasman, Abel, 155–6
 Tasman Sea, 172
 Tasmania, 155–6, 169, 186, 306
 Taunton River, 291, 292, 294
 teak, 30, 32, 154, 173, 201, 227
 Ternate, *see* Spice Islands
Thien Kung Kai Wu, 31
 Thomas, Saint, 85, 352
 Tibet, 34–5, 221, 222
 Tidore, *see* Spice Islands
 Tierra del Fuego, 115, 116, 118, 137, 140, 306
 time, measurement of, 326
 tobacco, 394
 Toghon Temur, Emperor, 20
 Toltecs, 211
 tomatoes, 210
 Torre do Tombo, 5, 8, 109, 243
 Toscanelli, Paolo: da Conti meeting, 352; letter to Columbus, 353, 380, 381, 386, 390; Magellan's use of charts, 353; map (1474), 154, 368
 Tuamotu archipelago, 164
 Tyndale, Norman B., 231
 Ulugh Begh, Prince, 28

INDEX

- uranium, 189–90
 Urness, Carol, 362
 Uruapan, 217, 218, 220, 222, 224
- Vallard chart, 183
 Varthema, Ludovico de, 141
 Vaz Teixeira, Tristão, 340
 Venezuela, 226, 378
 Venice: cartography, 106, 240, 242; da Conti and Fra Mauro, 92–3; decline of naval power, 6; fleet, 42; language, 364, 369; Portuguese presence, 369
 vermilion, 220
 Verrazzano, Giovanni de, 283–5, 293, 296
 Vespucci, Amerigo, 377
 Vietnam, 31, 32, 37, 50–1, 152, 227
 Vietor, Alexander O., 382, 385
 Vinland map, 303–5, 307–8, 310, 311, 401
 volcanoes, 5, 247, 252, 299, 366, 367
 votive offerings, 11, 429; in Australia, 184, 191–2, 403; in New Zealand, 175–6, 403; in Pate, 322
- Wade, Sir Thomas Francis, 230
 Waldburg-Wolfegg, Prince Johannes, 200–1
 Waldseemüller, Martin, 200
 Waldseemüller world map, 200–1, 208–9, 312, 390, 401
 walrus, 309
 Wampanoag people, 293
 Wang Tao, 161, 232
 warrah, 135
 Warrnambool, wreck, 153–4, 169
 Wei, Professor, 232
 Wei Chuh-Hsien, 154
 Wills, John E. Jr, 96
 winds, 199, 375, 387, *see also* currents, hurricanes, monsoons, Roaring Forties
- Wollongong, wreck, 168, 169
 World Map (1428): Cabral's expedition, 376; Cape of Good Hope on, 107, 319–20, 350, 375; Columbus's copy of, 108, 116, 380–1; description of, 106–7, 108, 109, 319; islands of Antilia, 5, 243, 359, 361; Magellan Strait on, 107, 350; Piri Reis map, 108–9, 118; Portuguese possession of, 5, 108, 350–1, 354, 361, 386; sources of information, 377, 390
 wrecks: on American coasts, 11, 202–6, 283; in Australia, 11, 153–4, 168–9, 170, 401, 403; in Caribbean, 265–7; in New Zealand, 11, 172, 173, 175, 176–7, 181, 401; numbers, 405; in Philippines, 175, 227–8, 401
Wu Pei Chi: Chinese bases, 330; equator position, 306; Ha-bu-er island, 150; illustrations, 60, 70, 86; latitude calculation, 145; North Pole position, 311; routes, 90, 320; survival of, 59, 229; translation, 88
 Wu Zhong, 52
- Xia Yuanji, 49, 52, 53
 Xiu, Empress, 50
- yams, 394, 395, 397–8
 Yang Qing: fleet command, 37, 389; longitude mission, 74, 330–1, 332–3; route, 319–20; voyage, 81, 312–13, 319, 400, 407
 Yangery people, 154, 277
 Yangtze estuary, inscription, 90, 102, 173, 399
 Yao Kuang-Hsiao, 35
 Yi Pang-Won, King of Korea, 34
 Ymana, island of, 3, 242, 369
 Yong Le, *see* Zhu Di
 Yong-le-Dadian, 35, 40
 Yoshimitsu, Shogun, 34
 Youssuf Kamal, Prince, 90, 332

INDEX

- Yuan dynasty, 25
Yucatan Peninsula, 201
- Zacuto, Abraham bin Samuel, 376
Zaiton, lighthouse, 288–9
Zamorin kings, 83, 84, 85
Zanzibar: ambassador, 88; Arab port, 71; author's voyage, 83; Chinese base, 71, 90, 330, 376; Portuguese arrival, 321, 376
Zarco, João Gonçalves, 339–40, 355
Zhang Wenxu, 206
Zheng He (Ma Ho, San Bao): achievements, 389, 407; background, 21; bases, 70, 73–4; bell, 175; career, 21, 22, 24, 37–8, 54; crews, 222; fleet, 24, 319, 353, 393, 401; Fusang stories, 114; giraffe presentation, 32; inscriptions, 81–2, 90, 102, 333, 399–400; language school, 39; museum, 229, 390; name, 21; religion, 21, 54, 55; return to China, 54, 75; tomb, 390; voyages, 37–8, 55, 74–5, 406; warships, 43, 85
Zhou dynasty, 184
Zhou Man: American journey, 199–202, 208–9, 226, 228; Australian journey, 164–7, 177, 181, 186–92, 388; Brazil discovery, 377; Campbell Island presence, 170–2, 181; cargo, 192–3, 195; crew, 226; fleet command, 75, 389, 400; losses, 190, 201, 404–5; mineral discoveries, 183; mission, 129, 155, 161, 170; New Zealand journey, 172–5, 181; return to China, 129, 130, 199; route around Australia, 177; separation of fleet, 163–4; Spice Islands journey, 193–6; voyage (1421–23), 81, 109–10, 113, 130, 156, 161–2, 199, 312, 407
Zhou Wen: at Bimini, 269–76; in Caribbean, 243, 248–61, 265; fleet command, 75, 234, 270, 276, 291, 389; voyage (1421–23), 81, 109–10, 239–41, 277, 312, 366, 400, 407
Zhu Di (Yong Le), Emperor: accession, 22, 24; achievements, 389, 405; ambassadors to, 33, 34–5, 36, 37; astronomy, 28–9, 34; Azores statue, 301, 407; banquet, 36; Beijing base, 21–2; Beijing building programme, 27–8, 29–30, 32–3; Beijing capital, 26–7, 29, 32, 33; Calicut relations, 83, 84; campaign against Arughtai, 52; concubine, 36, 47; death, 52, 405; encyclopedia project, 35, 40; family, 19–20; fleet, 36, 37–9, 42–3, 393, 404; Forbidden City fire, 47–8; funeral, 52–3; giraffe presentation, 32, 277; Grand Canal, 29–30, 48; horses, 84, 183; household, 21; illness, 49–50; library, 35–6; mandarin opposition to, 31–2, 48–9, 51–2; rebellions against, 50–1; religion, 39, 102, 222; shipbuilding, 24–6, 30; Silk Road trade, 203; successors, 52, 53, 406; treasure ships, 33–4, 42, 50, 53; tribute system, 33–5, 70, 400; Wuhan canal, 274
Zhu Gaozhi, 29, 48, 52, 53–4, 196
Zhu Yuanzhang, *see* Hong Wu
Zhu Yunwen, 22, 24, 26
Zhu Zhanji, 54–5
Zink, David, 268–9, 272, 275